

NOTICE!!

These documents have been scanned!

Do not place un-scanned documents beneath this notice!

Do not remove this notice from this file!

GPO Jacket No. 560-102
Print Order 61540
Rise Business Services, LLC
Job=AZ15 7/9/2019



Box Number= AZ15153



Claim Begin-End: AMC450306-AMC450355

1 Initial Receipt



AZ15153-4

AMC449739-AMC451385

United States Department of the Interior
Bureau of Land Management
 DIV OF LANDS, MINRLS & ENERGY
 ONE N CENTRAL AVE
 PHOENIX, AZ 85004 -4427
 Phone: 602-417-9200

Receipt

No: 4135850

Transaction #: 4249613**Date of Transaction:** 04/11/2018

CUSTOMER:

NORTHERN SPHERE MINING CORP
 PO BOX 1028
 CLAYPOOL, AZ 85532-1028 US

ENTERED
 APR 17 2018
 BY: *Ram*

LINE #	QTY	DESCRIPTION	REMARKS	UNIT PRICE	TOTAL
1	50.00	LOCATABLE MINERALS / MINING CLAIMS- NEW, UNADJUD, ONE OR MORE AUTH NOS / NEW MINING CLAIM PROCESSING FEE CASES: AMC450306/\$20.00, AMC450307/\$20.00, AMC450308/\$20.00, AMC450309/\$20.00, AMC450310/\$20.00, AMC450311/\$20.00, AMC450312/\$20.00, AMC450313/\$20.00, AMC450314/\$20.00, AMC450315/\$20.00, AMC450316/\$20.00, AMC450317/\$20.00, AMC450318/\$20.00, AMC450319/\$20.00, AMC450320/\$20.00, AMC450321/\$20.00, AMC450322/\$20.00, AMC450323/\$20.00, AMC450324/\$20.00, AMC450325/\$20.00, AMC450326/\$20.00, AMC450327/\$20.00, AMC450328/\$20.00, AMC450329/\$20.00, AMC450330/\$20.00, AMC450331/\$20.00, AMC450332/\$20.00, AMC450333/\$20.00, AMC450334/\$20.00, AMC450335/\$20.00, AMC450336/\$20.00, AMC450337/\$20.00, AMC450338/\$20.00, AMC450339/\$20.00, AMC450340/\$20.00, AMC450341/\$20.00, AMC450342/\$20.00, AMC450343/\$20.00, AMC450344/\$20.00, AMC450345/\$20.00, AMC450346/\$20.00, AMC450347/\$20.00, AMC450348/\$20.00, AMC450349/\$20.00, AMC450350/\$20.00, AMC450351/\$20.00, AMC450352/\$20.00, AMC450353/\$20.00, AMC450354/\$20.00, AMC450355/\$20.00		- n/a -	1000.00
		LOCATABLE MINERALS / MINING CLAIMS- NEW, UNADJUD, ONE OR MORE AUTH NOS / NEW MINING CLAIMS LOCATION FEE			

2	50.00	CASES: AMC450306/\$37.00, AMC450307/\$37.00, AMC450308/\$37.00, AMC450309/\$37.00, AMC450310/\$37.00, AMC450311/\$37.00, AMC450312/\$37.00, AMC450313/\$37.00, AMC450314/\$37.00, AMC450315/\$37.00, AMC450316/\$37.00, AMC450317/\$37.00, AMC450318/\$37.00, AMC450319/\$37.00, AMC450320/\$37.00, AMC450321/\$37.00, AMC450322/\$37.00, AMC450323/\$37.00, AMC450324/\$37.00, AMC450325/\$37.00, AMC450326/\$37.00, AMC450327/\$37.00, AMC450328/\$37.00, AMC450329/\$37.00, AMC450330/\$37.00, AMC450331/\$37.00, AMC450332/\$37.00, AMC450333/\$37.00, AMC450334/\$37.00, AMC450335/\$37.00, AMC450336/\$37.00, AMC450337/\$37.00, AMC450338/\$37.00, AMC450339/\$37.00, AMC450340/\$37.00, AMC450341/\$37.00, AMC450342/\$37.00, AMC450343/\$37.00, AMC450344/\$37.00, AMC450345/\$37.00, AMC450346/\$37.00, AMC450347/\$37.00, AMC450348/\$37.00, AMC450349/\$37.00, AMC450350/\$37.00, AMC450351/\$37.00, AMC450352/\$37.00, AMC450353/\$37.00, AMC450354/\$37.00, AMC450355/\$37.00	- n/a -	1850.00
3	50.00	LOCATABLE MINERALS / MINING CLAIMS-NEW, UNADJUD, ONE OR MORE AUTH NOS / NEW MINING CLAIMS MAINTENANCE FEE CASES: AMC450306/\$155.00, AMC450307/\$155.00, AMC450308/\$155.00, AMC450309/\$155.00, AMC450310/\$155.00, AMC450311/\$155.00, AMC450312/\$155.00, AMC450313/\$155.00, AMC450314/\$155.00, AMC450315/\$155.00, AMC450316/\$155.00, AMC450317/\$155.00, AMC450318/\$155.00, AMC450319/\$155.00, AMC450320/\$155.00, AMC450321/\$155.00, AMC450322/\$155.00, AMC450323/\$155.00, AMC450324/\$155.00, AMC450325/\$155.00, AMC450326/\$155.00, AMC450327/\$155.00, AMC450328/\$155.00, AMC450329/\$155.00, AMC450330/\$155.00, AMC450331/\$155.00, AMC450332/\$155.00, AMC450333/\$155.00, AMC450334/\$155.00, AMC450335/\$155.00, AMC450336/\$155.00, AMC450337/\$155.00, AMC450338/\$155.00, AMC450339/\$155.00, AMC450340/\$155.00, AMC450341/\$155.00, AMC450342/\$155.00, AMC450343/\$155.00, AMC450344/\$155.00, AMC450345/\$155.00, AMC450346/\$155.00, AMC450347/\$155.00, AMC450348/\$155.00, AMC450349/\$155.00,	- n/a -	7750.00

	AMC450350/\$155.00, AMC450351/\$155.00, AMC450352/\$155.00, AMC450353/\$155.00, AMC450354/\$155.00, AMC450355/\$155.00			
TOTAL:				\$10,600.00

PAYMENT INFORMATION			
NOTE: Items will appear on credit card statement as "Bureau of Land Mgmt CO".			
1	AMOUNT:	10600.00	POSTMARKED: N/A
	TYPE:	CREDIT CARD	RECEIVED: 04/11/2018
	NAME:	NORTHERN SPHERE MINING CORP PO BOX 1028 CLAYPOOL AZ 85532-1028 US	
	CARD NO:	XXXXXXXXXXXX1006	AUTH CODE: 147638
	NAME ON CARD:	JOHN CARTER	
	SIGNATURE:		

REMARKS

This receipt was generated by the automated BLM Collections and Billing System and is a paper representation of a portion of the official electronic record contained therein.

NOTICE!!

These documents have been scanned!

Do not place un-scanned documents beneath this notice!

Do not remove this notice from this file!

GPO Jacket No. 560-102
Print Order 61540
Rise Business Services, LLC
Job=AZ15 7/9/2019



Box Number= AZ15153



Claim Begin-End: AMC450306-AMC450355

2 Correspondence



AZ15153-4

AMC449739-AMC451385

**NO
DOCUMENTS
FOUND**

NO DOCUMENTS FOUND
NO DOCUMENTS FOUND

NOTICE!!

These documents have been scanned!

Do not place un-scanned documents beneath this notice!

Do not remove this notice from this file!

GPO Jacket No. 560-102
Print Order 61540
Rise Business Services, LLC
Job=AZ15 7/9/2019



Box Number= AZ15153



Claim Begin-End: AMC450306-AMC450355

3 Transfers



AZ15153-4

AMC449739-AMC451385

**NO
DOCUMENTS
FOUND**

NO DOCUMENTS FOUND
NO DOCUMENTS FOUND

NOTICE!!

These documents have been scanned!

Do not place un-scanned documents beneath this notice!

Do not remove this notice from this file!

GPO Jacket No. 560-102
Print Order 61540
Rise Business Services, LLC
Job=AZ15 7/9/2019



Box Number= AZ15153



Claim Begin-End: AMC450306-AMC450355

4 Annual Filings



AZ15153-4

AMC449739-AMC451385

DEPARTMENT OF THE INTERIOR
BUREAU OF LAND MANAGEMENT
MINING CLAIMS

Run Date/Time: 9/11/2018

MC Maintenance Fees Paid Through the BLM Pay Portal
(by Date Paid)

Page 621 Of 723

CBS Receipt: 4252364

Printed For Lead File # **AMC450306**

Agency Tracking ID: 1535727814

Assessment Year: 2019

Paid On: 8/31/2018

Number of BLM Serial Nr: 50

Total Amount Paid: \$7,750.00

Claim Name	BLM Serial No	Lead File No	Amount Paid
BD EXTENSION 1	AMC450306	AMC450306	\$155.00
BD EXTENSION 2	AMC450307	AMC450306	\$155.00
BD EXTENSION 3	AMC450308	AMC450306	\$155.00
BD EXTENSION 4	AMC450309	AMC450306	\$155.00
BD EXTENSION 5	AMC450310	AMC450306	\$155.00
BD EXTENSION 6	AMC450311	AMC450306	\$155.00
BD EXTENSION 7	AMC450312	AMC450306	\$155.00
BD EXTENSION 8	AMC450313	AMC450306	\$155.00
BD EXTENSION 9	AMC450314	AMC450306	\$155.00
BD EXTENSION 10	AMC450315	AMC450306	\$155.00
BD EXTENSION 11	AMC450316	AMC450306	\$155.00
BD EXTENSION 12	AMC450317	AMC450306	\$155.00
BD EXTENSION 13	AMC450318	AMC450306	\$155.00
BD EXTENSION 14	AMC450319	AMC450306	\$155.00
BD EXTENSION 15	AMC450320	AMC450306	\$155.00
BD EXTENSION 16	AMC450321	AMC450306	\$155.00
BD EXTENSION 17	AMC450322	AMC450306	\$155.00
BD EXTENSION 18	AMC450323	AMC450306	\$155.00
BD EXTENSION 19	AMC450324	AMC450306	\$155.00
BD EXTENSION 20	AMC450325	AMC450306	\$155.00
BD EXTENSION 21	AMC450326	AMC450306	\$155.00
BD EXTENSION 22	AMC450327	AMC450306	\$155.00
BD EXTENSION 23	AMC450328	AMC450306	\$155.00
BD EXTENSION 24	AMC450329	AMC450306	\$155.00

NO WARRANTY IS MADE BY BLM FOR USE OF THE DATA FOR PURPOSES NOT INTENDED BY BLM

**DEPARTMENT OF THE INTERIOR
BUREAU OF LAND MANAGEMENT
MINING CLAIMS**

Run Date/Time: 9/11/2018

**MC Maintenance Fees Paid Through the BLM Pay Portal
(by Date Paid)**

Page 622 Of 723

BD EXTENSION 25	AMC450330	AMC450306	\$155.00
BD EXTENSION 26	AMC450331	AMC450306	\$155.00
BD EXTENSION 27	AMC450332	AMC450306	\$155.00
BD EXTENSION 28	AMC450333	AMC450306	\$155.00
BD EXTENSION 29	AMC450334	AMC450306	\$155.00
BD EXTENSION 30	AMC450335	AMC450306	\$155.00
BD EXTENSION 31	AMC450336	AMC450306	\$155.00
BD EXTENSION 32	AMC450337	AMC450306	\$155.00
BD EXTENSION 33	AMC450338	AMC450306	\$155.00
BD EXTENSION 34	AMC450339	AMC450306	\$155.00
BD EXTENSION 35	AMC450340	AMC450306	\$155.00
BD EXTENSION 36	AMC450341	AMC450306	\$155.00
BD EXTENSION 37	AMC450342	AMC450306	\$155.00
BD EXTENSION 38	AMC450343	AMC450306	\$155.00
BD EXTENSION 39	AMC450344	AMC450306	\$155.00
BD EXTENSION 40	AMC450345	AMC450306	\$155.00
BD EXTENSION 41	AMC450346	AMC450306	\$155.00
BD EXTENSION 42	AMC450347	AMC450306	\$155.00
BD EXTENSION 43	AMC450348	AMC450306	\$155.00
BD EXTENSION 44	AMC450349	AMC450306	\$155.00
BD EXTENSION 45	AMC450350	AMC450306	\$155.00
BD EXTENSION 46	AMC450351	AMC450306	\$155.00
BD EXTENSION 47	AMC450352	AMC450306	\$155.00
BD EXTENSION 48	AMC450353	AMC450306	\$155.00
BD EXTENSION 49	AMC450354	AMC450306	\$155.00
BD EXTENSION 50	AMC450355	AMC450306	\$155.00

NO WARRANTY IS MADE BY BLM FOR USE OF THE DATA FOR PURPOSES NOT INTENDED BY BLM

United States Department of the Interior**Bureau of Land Management**

BUSINESS & SUPPORT SVCS DIV

ONE N CENTRAL AVE SUITE 800

PHOENIX, AZ 85004 -4427

Phone: 602-417-9200

Receipt

No:

4252364

Transaction #: 4367882**Date of Transaction:** 08/31/2018

CUSTOMER:

ARTHUR JOHN CARTER
 2036 SALVATORE BOULEVARD
 OAKVILLE, ON L6L1M7 CA

LINE #	QTY	DESCRIPTION	REMARKS	UNIT PRICE	TOTAL
1	1.00	LOCATABLE MINERALS / MINING CLAIMS-NOT NEW-UNADJUD, ONE AUTH NO. ONLY / MINING CLAIM MONEY RECEIVED CASES: AMC450306/\$7750.00		- n/a -	7750.00
TOTAL:					\$7,750.00

PAYMENT INFORMATION

NOTE: Items will appear on credit card statement as "BLM O Mining Claim".

1	AMOUNT:	7750.00	POSTMARKED:	N/A
	TYPE:	CREDIT CARD	RECEIVED:	08/31/2018
	NAME:	ARTHUR JOHN CARTER 2036 SALVATORE BOULEVARD OAKVILLE ON L6L1M7 CA		
	CARD NO:	XXXXXXXXXXXX1006	AUTH CODE:	249274
	NAME ON CARD:	ARTHUR JOHN CARTER		
	SIGNATURE:			

REMARKS

This receipt was generated by the automated BLM Collections and Billing System and is a paper representation of a portion of the official electronic record contained therein.

NOTICE!!

These documents have been scanned!

Do not place un-scanned documents beneath this notice!

Do not remove this notice from this file!

GPO Jacket No. 560-102
Print Order 61540
Rise Business Services, LLC
Job=AZ15 7/9/2019



Box Number= AZ15153



Claim Begin-End: AMC450306-AMC450355

5 Miscellaneous



AZ15153-4

AMC449739-AMC451385

**NO
DOCUMENTS
FOUND**

NO DOCUMENTS FOUND
NO DOCUMENTS FOUND

NOTICE!!

These documents have been scanned!

Do not place un-scanned documents beneath this notice!

Do not remove this notice from this file!

GPO Jacket No. 560-102
Print Order 61540
Rise Business Services, LLC
Job=AZ15 7/9/2019



Box Number= AZ15153



Claim Begin-End: AMC450306-AMC450355

6 Location Notices-Amendments and Supporting Documents



AZ15153-4

AMC449739-AMC451385

MINING CLAIM STATUS REPORT

Data Entered: 4/17/18 RAM

MTP Checked By: 4/17/18 RAM

GEO Checked By: 4/17/18 RAM

LEAD SERIAL NUMBER: AMC 450306 thru AMC 450355

NUMBER OF CLAIMS & TYPE:

50 LODE
 _____ PLACER
 _____ ASSOCIATION PLACER
 _____ MILL SITE
 _____ TUNNEL SITE

CHARGES:

Processing Fee @ \$20 = \$ 1,000
 Location Fee @ \$37 = \$ 1,850
 Maintenance Fee @ \$155 = \$ 7,750
 Add'l Maint Fee for Assoc Placer = \$ _____
SUBTOTAL \$ _____
 Other Fees \$ _____
 Other Fees \$ _____
TOTAL \$ 10,600

TOTAL ACREAGE: _____ Per Claim
 (Placer Only)

NUMBER OF LOCATORS: _____

DOCUMENTS RECEIVED VIA: Over-the-Counter [] Mail [X] TIMELY FILED: Yes [X] No []

LEGAL DESCRIPTION:

T	<u>2N</u>	R	<u>15E</u>	SEC	<u>13, 24</u>
T	<u>2N</u>	R	<u>15.5E</u>	SEC	<u>3, 11, 13, 15, 24-25</u>
T	<u>2N</u>	R	<u>16E</u>	SEC	<u>19, 30</u>
T	_____	R	_____	SEC	_____
T	_____	R	_____	SEC	_____

BLM [] FOREST SERVICE [] SUBJ TO PL 359: Yes [] No []
 WILDERNESS AREA [] _____

SPLIT ESTATE: N/A [] SX [] PX [] OTHER []
 SRHA [] Was proper Notice filed if located on SHRA Land? Yes [] No []

RECONVEYED MINERALS ON BLM LAND REQUIRE OPENING ORDER FROM 1944 TO 1993:

Open to Entry On _____ N/A []

COMMENTS/STATUS: VOID [] PARTIALLY VOID [] PVT MINERALS [] WITHDRAWN LANDS []
 OTHER [] _____

AMC450306

[] Claimant acknowledges that portions of the following claim(s) site(s) may be void or voidable.

Printed Name of Claimant _____ Signature of Claimant _____

*****FINAL ADJUDICATION*****

DATE _____ INITIALS _____

RECEIVED
BLM AZ STATE OFFICE

2018 APR 11 A 11:07

PHOENIX, ARIZONA



LOCATION NOTICE OF LODE MINING CLAIM

This is a LOCATION notice of a LODE mining claim. The Locator of this claim is:

NORTHERN SPHERE MINING CORP.

P. O. Box 1028, Claypool, Ariz. 85532

The name of the claim is: BD Extension # 1

Part of the NIVEN Claim Group, these claims are contiguous, consisting of a group.

The Date of Location is Jan 18th 2018

This claim is 1500 ft. long and 600 ft. wide. The distance from this location monument to each end of the claim is 1 ft. in a Northwesterly, direction and 1499 ft. in a Southeasterly direction. The general course of this claim is S. 32° E.

This claim is marked by 6 posts 2" in diameter. From this location notice, N. 32° W. 1' to the NW end center. Then N. 58° E., 300' to corner #1, then S. 32° E., 1500' to corner #2, Then S. 58° W., 300' to the SE end center, Then S. 58° W. 300' to corner #3, Then N. 32° W., 1500' to corner #4, then N. 58° E., 300' to the point of beginning.

The location of this claim is APPROXIMATELY in UNSURVEYED Section 13 & 24, Township 2 North, Range 15½ East, Gila and Salt River Meridian, Gila County Arizona. Richmond Basin Mining District.

The position of this location monument is :

N. 33° 30' 39.20" Latitude, and, W 110° 44' 02.63" Longitude

And this Location is . N. 41° 13' 23" W., 8254.3 ft. from the NGS survey control Monument marked V 404 1979.

(V-404 published location = N 33° 29' 37.61", W 110° 42' 58.56")

SEE ATTACHED CLAIM GROUP MAP

Dated and posted on the ground this 18th day of Jan, 2018

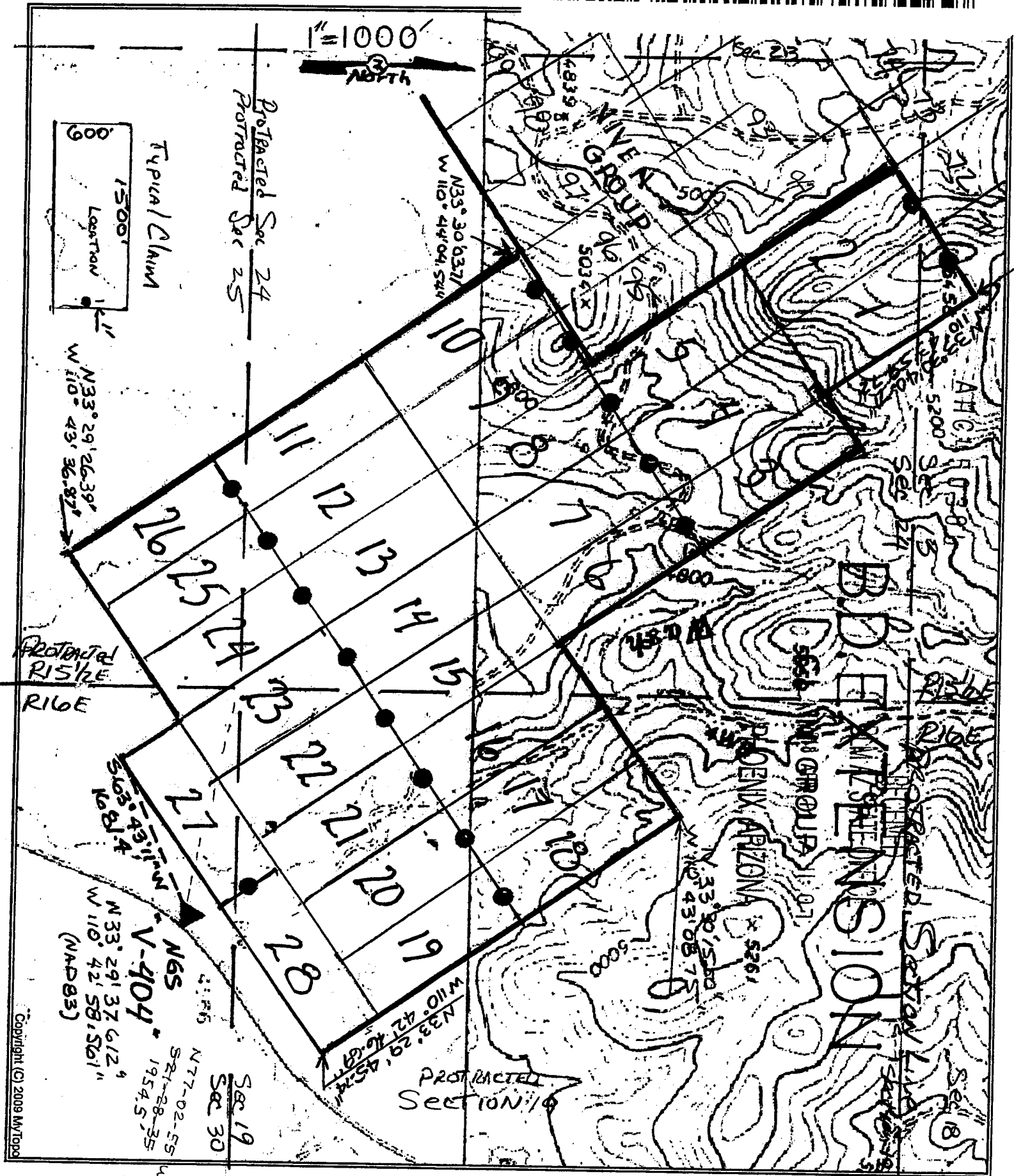
By: Steve Komula & Buck Barber

PHOENIX, ARIZONA

2018 APR 11 A 11:07

RECEIVED
BLM AZ STATE OFFICE

ANC450306





LOCATION NOTICE OF LODE MINING CLAIM

This is a LOCATION notice of a LODE mining claim. The Locator of this claim is:

NORTHERN SPHERE MINING CORP.

P. O. Box 1028, Claypool, Ariz. 85532

The name of the claim is: BD Extension # 2

Part of the NIVEN Claim Group, these claims are contiguous, consisting of a group.

The Date of Location is Jan 18th 2018

This claim is 1500 ft. long and 600 ft. wide. The distance from this location monument to each end of the claim is 1 ft. in a Northwesterly direction and 1499 ft. in a Southeasterly direction. The general course of this claim is S. 32° E.

This claim is marked by 6 posts 2" in diameter. From this location notice, N. 32° W. 1' to the NW end center. Then N. 58° E., 300' to corner #1, then S. 32° E., 1500' to corner #2, Then S. 58° W., 300' to the SE end center, Then S. 58° W. 300' to corner #3, Then N. 32° W., 1500' to corner #4, then N. 58° E., 300' to the point of beginning.

The location of this claim is APPROXIMATELY in UNSURVEYED Section 24, Township 2 North, Range 15½ East, Gila and Salt River Meridian, Gila County Arizona. Richmond Basin Mining District.

The position of this location monument is :

N. 33° 30' 36" .17" Latitude, and, W 110° 44' 08.45" Longitude

And this Location is . N 45° 08' 48" W , 8366.9 ft. from the NGS survey control Monument marked V 404 1979.

(V-404 published location = N 33° 29' 37.61", W 110° 42' 58.56")

SEE ATTACHED CLAIM GROUP MAP

Dated and posted on the ground this 18th day of Jan, 2018

By: Steve Komula & Buck Barbee

PHOENIX, ARIZONA


2018 APR 11 A 11:07

BLM AZ STATE OFFICE

RECEIVED

AHC450307





2018-000989

02/02/2018 10:32:52 AM

Rec Fee: \$9.00

Gila County, Az,

Page: 1 of 2

Receipt #: 18-0883

Northern Sphere Mining Corp

Sadie Jo Bingham, Recorder

LOCATION NOTICE OF LODE MINING CLAIM

This is a LOCATION notice of a LODE mining claim. The Locator of this claim is:

NORTHERN SPHERE MINING CORP.

P. O. Box 1028, Claypool, Ariz. 85532

The name of the claim is: BD Extension # 3

Part of the NIVEN Claim Group, these claims are contiguous, consisting of a group.

The Date of Location is Jan 18th 2018

This claim is 1500 ft. long and 600 ft. wide. The distance from this location monument to each end of the claim is 1 ft. in a Southeasterly direction and 1499 ft. in a Northwesterly direction. The general course of this claim is N. 32° W.

This claim is marked by 6 posts 2" in diameter. From this location notice, S. 32° E. 1' to the SE end center. Then S. 58° W., 300' to corner #1, then N. 32° W., 1500' to corner #2, Then N. 58° E., 300' to the NW end center, Then N. 58° E. 300' to corner #3, Then S. 32° E., 1500' to corner #4, then S. 58° W., 300' to the point of beginning.

The location of this claim is APROXIMATELY in UNSURVEYED Section 24, Township 2 North, Range 15½ East, Gila and Salt River Meridian, Gila County Arizona. Richmond Basin Mining District.

The position of this location monument is:

N. 33° 30' 17.35" Latitude, and W 110° 43' 38.35" Longitude

And this Location is N 40° 09' 03" W 5240.5 ft. from the NGS survey control Monument marked V 404 1979.

(V-404 published location = N 33° 29' 37.61", W 110° 42' 58.56")

SEE ATTACHED CLAIM GROUP MAP

Dated and posted on the ground this 18th day of Jan, 2018

By: Steve Komula & Buck Barber

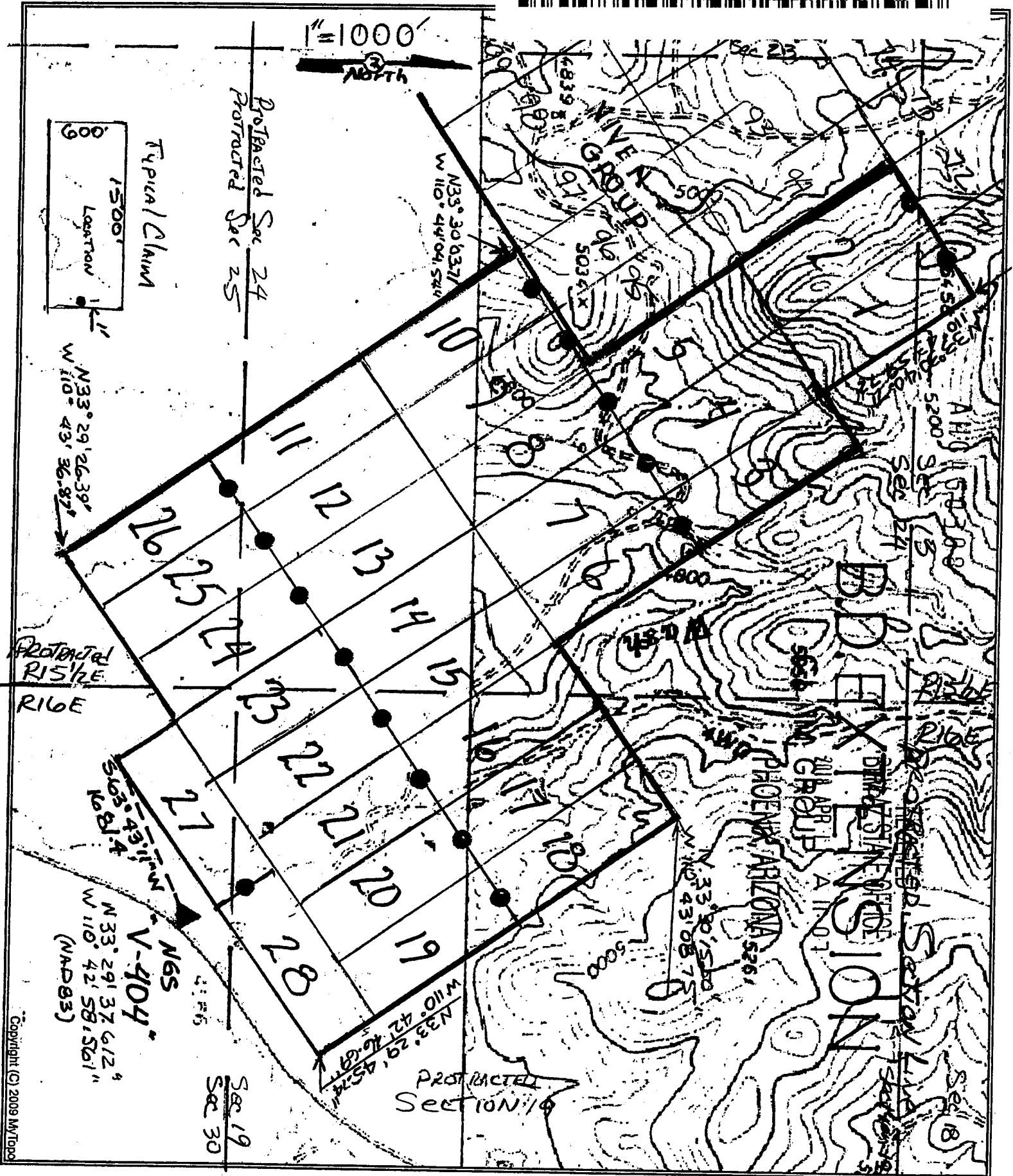
PHOENIX, ARIZONA

2018 APR 11 A 11:07

BLM AZ STATE OFFICE

RECEIVED

ANCI 50308





LOCATION NOTICE OF LODE MINING CLAIM

This is a LOCATION notice of a LODE mining claim. The Locator of this claim is:

NORTHERN SPHERE MINING CORP.

P. O. Box 1028, Claypool, Ariz. 85532

The name of the claim is: BD Extension # 4

Part of the NIVEN Claim Group, these claims are contiguous, consisting of a group.

The Date of Location is Jan 18th 2018

This claim is 1500 ft. long and 600 ft. wide. The distance from this location monument to each end of the claim is 1 ft. in a Southeasterly direction and 1499 ft. in a Northwesterly direction. The general course of this claim is N. 32° W.

This claim is marked by 6 posts 2" in diameter. From this location notice, S. 32° E. 1' to the SE end center. Then S. 58° W., 300' to corner #1, then N. 32° W., 1500' to corner #2, Then N. 58° E., 300' to the NW end center, Then N. 58° E. 300' to corner #3, Then S. 32° E., 1500' to corner #4, then S. 58° W., 300' to the point of beginning.

The location of this claim is APPROXIMATELY in UNSURVEYED Section 24, Township 2 North, Range 15½ East, Gila and Salt River Meridian, Gila County Arizona. Richmond Basin Mining District.

The position of this location monument is :

N. 33° 30' 14.32" Latitude, and W 110° 43' 44.17" Longitude

And this Location is N 46° 18' 26" W, 5353.6 ft. from the NGS survey control Monument marked V 404 1979.

(V-404 published location = N 33° 29' 37.61", W 110° 42' 58.56")

SEE ATTACHED CLAIM GROUP MAP

Dated and posted on the ground this 18th day of Jan, 2018

By: Steve Komula & Buck Barbree

PHOENIX, ARIZONA

2018 APR 11 A 11:07

RECEIVED
BLM AZ STATE OFFICE

AHC450309





2018-000991

02/02/2018 10:32:55

Rec Fee: \$9.00

Gila County, Az, Sadie Jo

Page: 1 of 2

Receipt #: 18-0883

Northern Sphere Mining Corp

Bingham, Recorder

LOCATION NOTICE OF LODE MINING CLAIM

This is a LOCATION notice of a LODE mining claim. The Locator of this claim is:

NORTHERN SPHERE MINING CORP.

P. O. Box 1028, Claypool, Ariz. 85532

The name of the claim is: BD Extension # 5

Part of the NIVEN Claim Group, these claims are contiguous, consisting of a group.

The Date of Location is Jan 18th 2018

This claim is 1500 ft. long and 600 ft. wide. The distance from this location monument to each end of the claim is 1 ft. in a Southeasterly direction and 1499 ft. in a Northwesterly direction. The general course of this claim is N. 32° W.

This claim is marked by 6 posts 2" in diameter. From this location notice, S. 32° E. 1' to the SE end center. Then S. 58° W., 300' to corner #1, then N. 32° W., 1500' to corner #2, Then N. 58° E., 300' to the NW end center, Then N. 58° E. 300' to corner #3, Then S. 32° E., 1500' to corner #4, then S. 58° W., 300' to the point of beginning.

The location of this claim is APPROXIMATELY in UNSURVEYED Section 24, Township 2 North, Range 15½ East, Gila and Salt River Meridian, Gila County Arizona. Richmond Basin Mining District.

The position of this location monument is :

N. 33° 30' 11.29" Latitude, and W 110° 43' 49.99" Longitude

And this Location is N 52° 08' 41" W, 5525.6 ft. from the NGS survey control Monument marked V 404 1979.

(V-404 published location = N 33° 29' 37.61", W 110° 42' 58.56")

SEE ATTACHED CLAIM GROUP MAP

Dated and posted on the ground this 18th day of Jan, 2018

By: Steve Komula & Buck Barber

AHC450310

PHOENIX, ARIZONA

2018 APR 11 A 11:07

RECEIVED
BLM AZ STATE OFFICE





2018-000992

02/02/2018 10:32:00

Rec Fee: \$9.00

Gila County, Az,

Sadie Jo Bingham, Recorder

Page: 1 of 2

Receipt #: 18-0883

Northern Sphere Mining Corp

Gila County, Az, Sadie Jo Bingham, Recorder

LOCATION NOTICE OF LODE MINING CLAIM

This is a LOCATION notice of a LODE mining claim. The Locator of this claim is:

NORTHERN SPHERE MINING CORP.

P. O. Box 1028, Claypool, Ariz. 85532

The name of the claim is: BD Extension # 6

Part of the NIVEN Claim Group, these claims are contiguous, consisting of a group.

The Date of Location is Jan 18th 2018

This claim is 1500 ft. long and 600 ft. wide. The distance from this location monument to each end of the claim is 1 ft. in a Northwesterly direction and 1499 ft. in a Southeasterly direction. The general course of this claim is S. 32° E.

This claim is marked by 6 posts 2" in diameter. From this location notice, N. 32° W. 1' to the NW end center. Then N. 58° E., 300' to corner #1, then S. 32° E., 1500' to corner #2, Then S. 58° W., 300' to the SE end center, Then S. 58° W. 300' to corner #3, Then N. 32° W., 1500' to corner #4, then N. 58° E., 300' to the point of beginning.

The location of this claim is APROXIMATELY in UNSURVEYED Section 24, Township 2 North, Range 15½ East, Gila and Salt River Meridian, Gila County Arizona. Richmond Basin Mining District.

The position of this location monument is :

N. 33° 30' 17.35" Latitude, and W 110° 43' 38.35" Longitude

And this Location is . N 40° 09' 03" W, 5240.5 ft. from the NGS survey control Monument marked V 404 1979.

(V-404 published location = N 33° 29' 37.61", W 110° 42' 58.56")

SEE ATTACHED CLAIM GROUP MAP

Dated and posted on the ground this 18th day of Jan, 2018

By: Steve Kammala & Buck Barbee

AHC450311

PHOENIX, ARIZONA

2018 APR 11 A 11:07

RECEIVED
BLM AZ STATE OFFICE





LOCATION NOTICE OF LODE MINING CLAIM

This is a LOCATION notice of a LODE mining claim. The Locator of this claim is:

NORTHERN SPHERE MINING CORP.

P. O. Box 1028, Claypool, Ariz. 85532

The name of the claim is: BD Extension # 7

Part of the NIVEN Claim Group, these claims are contiguous, consisting of a group.

The Date of Location is Jan 18th 2018

This claim is 1500 ft. long and 600 ft. wide. The distance from this location monument to each end of the claim is 1 ft. in a Northwesterly direction and 1499 ft. in a Southeasterly direction. The general course of this claim is S. 32° E.

This claim is marked by 6 posts 2" in diameter. From this location notice, N. 32° W. 1' to the NW end center. Then N. 58° E., 300' to corner #1, then S. 32° E., 1500' to corner #2, Then S. 58° W., 300' to the SE end center, Then S. 58° W. 300' to corner #3, Then N. 32° W., 1500' to corner #4, then N. 58° E., 300' to the point of beginning.

The location of this claim is APROXIMATELY in UNSURVEYED Section 24, Township 2 North, Range 15½ East, Gila and Salt River Meridian, Gila County Arizona. Richmond Basin Mining District.

The position of this location monument is :

N. 33° 30' 14.32" Latitude, and W 110° 43' 44.17" Longitude

And this Location is . N 46° 18' 26" W, 5353.6 ft. from the NGS survey control Monument marked V 404 1979.

(V-404 published location = N 33° 29' 37.61", W 110° 42' 58.56")

SEE ATTACHED CLAIM GROUP MAP

Dated and posted on the ground this 18th day of Jan, 2018

By: Steve Komula + Bruce Parben

PHOENIX, ARIZONA

2018 APR 11 A 11:07

BLM AZ STATE OFFICE

RECEIVED

AHC450312





2018-000994

02/02/2018 10:32

Rec Fee: \$9.00

Gila County, Az,

Sadie Jo Bingham, Recorder

Page: 1 of 2

Receipt #: 18-0883

Northern Sphere Mining Corp

Gila County, Az, Sadie Jo Bingham, Recorder

LOCATION NOTICE OF LODE MINING CLAIM

This is a LOCATION notice of a LODE mining claim. The Locator of this claim is:

NORTHERN SPHERE MINING CORP.

P. O. Box 1028, Claypool, Ariz. 85532

The name of the claim is: BD Extension # 8

Part of the NIVEN Claim Group, these claims are contiguous, consisting of a group.

The Date of Location is Jan 18th 2018

This claim is 1500 ft. long and 600 ft. wide. The distance from this location monument to each end of the claim is 1 ft. in a Northwesterly direction and 1499 ft. in a Southeasterly direction. The general course of this claim is S. 32° E.

This claim is marked by 6 posts 2" in diameter. From this location notice, N. 32° W. 1' to the **NW** end center. Then N. 58° E., 300' to corner #1, then S. 32° E., 1500' to corner #2, Then S. 58° W., 300' to the SE end center, Then S. 58° W. 300' to corner #3, Then N. 32° W., 1500' to corner #4, then N. 58° E., 300' to the point of beginning.

The location of this claim is APROXIMATELY in UNSURVEYED Section 24, Township 2 North, Range 15½ East, Gila and Salt River Meridian, Gila County Arizona. Richmond Basin Mining District.

The position of this location monument is :

N. 33° 30' 11.29" Latitude, and W 110° 43' 49.99" Longitude

And this Location is . N 52° 08' 41" W , 5525.6 ft. from the NGS survey control Monument marked V 404 1979.

(V-404 published location = N 33° 29' 37.61", W 110° 42' 58.56")

SEE ATTACHED CLAIM GROUP MAP

Dated and posted on the ground this 18th day of Jan, 2018

By: Steve Kamula & Buck Barber

AMC450313

PHOENIX, ARIZONA

2018 APR 11 A 11:08

RECEIVED
BLM AZ STATE OFFICE





LOCATION NOTICE OF LODE MINING CLAIM

This is a LOCATION notice of a LODE mining claim. The Locator of this claim is:

NORTHERN SPHERE MINING CORP.

P. O. Box 1028, Claypool, Ariz. 85532

The name of the claim is: BD Extension # 9

Part of the NIVEN Claim Group, these claims are contiguous, consisting of a group.

The Date of Location is Jan 18th 2018

This claim is 1500 ft. long and 600 ft. wide. The distance from this location monument to each end of the claim is 1 ft. in a Northwesterly direction and 1499 ft. in a Southeasterly direction. The general course of this claim is S. 32° E.

This claim is marked by 6 posts 2" in diameter. From this location notice, N. 32° W. 1' to the NW end center. Then N. 58° E., 300' to corner #1, then S. 32° E., 1500' to corner #2, Then S. 58° W., 300' to the SE end center, Then S. 58° W. 300' to corner #3, Then N. 32° W., 1500' to corner #4, then N. 58° E., 300' to the point of beginning.

The location of this claim is APPROXIMATELY in UNSURVEYED Section 24, Township 2 North, Range 15½ East, Gila and Salt River Meridian, Gila County Arizona. Richmond Basin Mining District.

The position of this location monument is :

N. 33° 30' 08.26" Latitude, and W 110° 43' 55.82" Longitude

And this Location is . N 57° 34' 40" W, 5751.2 ft. from the NGS survey control Monument marked V 404 1979.

(V-404 published location = N 33° 29' 37.61", W 110° 42' 58.56")

SEE ATTACHED CLAIM GROUP MAP

Dated and posted on the ground this 18th day of Jan, 2018

By: Steve Kouula + Bach Barber

PHOENIX, ARIZONA

2018 APR 11 A 11:08

RECEIVED
BLM AZ STATE OFFICE

AHC450314





LOCATION NOTICE OF LODE MINING CLAIM

This is a LOCATION notice of a LODE mining claim. The Locator of this claim is:

NORTHERN SPHERE MINING CORP.

P. O. Box 1028, Claypool, Ariz. 85532

The name of the claim is: BD Extension # 10

Part of the NIVEN Claim Group, these claims are contiguous, consisting of a group.

The Date of Location is Jan 18th 2018

This claim is 1500 ft. long and 600 ft. wide. The distance from this location monument to each end of the claim is 1 ft. in a Northwesterly direction and 1499 ft. in a Southeasterly direction. The general course of this claim is S. 32° E.

This claim is marked by 6 posts 2" in diameter. From this location notice, N. 32° W. 1' to the NW end center. Then N. 58° E., 300' to corner #1, then S. 32° E., 1500' to corner #2, Then S. 58° W., 300' to the SE end center, Then S. 58° W. 300' to corner #3, Then N. 32° W., 1500' to corner #4, then N. 58° E., 300' to the point of beginning.

The location of this claim is APPROXIMATELY in UNSURVEYED Section 24, Township 2 North, Range 15½ East, Gila and Salt River Meridian, Gila County Arizona. Richmond Basin Mining District.

The position of this location monument is :

N. 33° 30' 05.23" Latitude, and W 110° 44' 01.63" Longitude

And this Location is N 62° 35' 35" W, 6024.4 ft. from the NGS survey control Monument marked V 404 1979.

(V-404 published location = N 33° 29' 37.61", W 110° 42' 58.56")

SEE ATTACHED CLAIM GROUP MAP

Dated and posted on the ground this 18th day of Jan, 2018

By: Steve Komula & Buck Barbee

PHOENIX, ARIZONA

2018 APR 11 A 11:08

RECEIVED
BLM AZ STATE OFFICE

AHC450315



LOCATION NOTICE OF LODE MINING CLAIM

This is a LOCATION notice of a LODE mining claim. The Locator of this claim is:

NORTHERN SPHERE MINING CORP.

P. O. Box 1028, Claypool, Ariz. 85532

The name of the claim is: BD Extension # 11

Part of the NIVEN Claim Group, these claims are contiguous, consisting of a group.

The Date of Location is Jul 18th 2018

This claim is 1500 ft. long and 600 ft. wide. The distance from this location monument to each end of the claim is 1 ft. in a Southeasterly direction and 1499 ft. in a Northwesterly direction. The general course of this claim is N. 32° W.

This claim is marked by 6 posts 2" in diameter. From this location notice, S. 32° E. 1' to the **SE** end center. Then S. 58° W., 300' to corner #1, then N. 32° W., 1500' to corner #2, Then N. 58° E., 300' to the NW end center, Then N. 58° E. 300' to corner #3, Then S. 32° E., 1500' to corner #4, then S. 58° W., 300' to the point of beginning.

The location of this claim is APROXIMATELY in UNSURVEYED Section 25 & 24, Township 2 North, Range 15½ East, Gila and Salt River Meridian, Gila County Arizona. Richmond Basin Mining District.

The position of this location monument is :

N. 33° 29' 40.34" Latitude, and, W 110° 43' 43.18" Longitude

And this Location is . N 85° 58' 24" W . . . 3787.4 ft. from the NGS survey control Monument marked V 404 1979.

(V-404 published location = N 33° 29' 37.61", W 110° 42' 58.56")

SEE ATTACHED CLAIM GROUP MAP

Dated and posted on the ground this 18th day of Jul, 2018

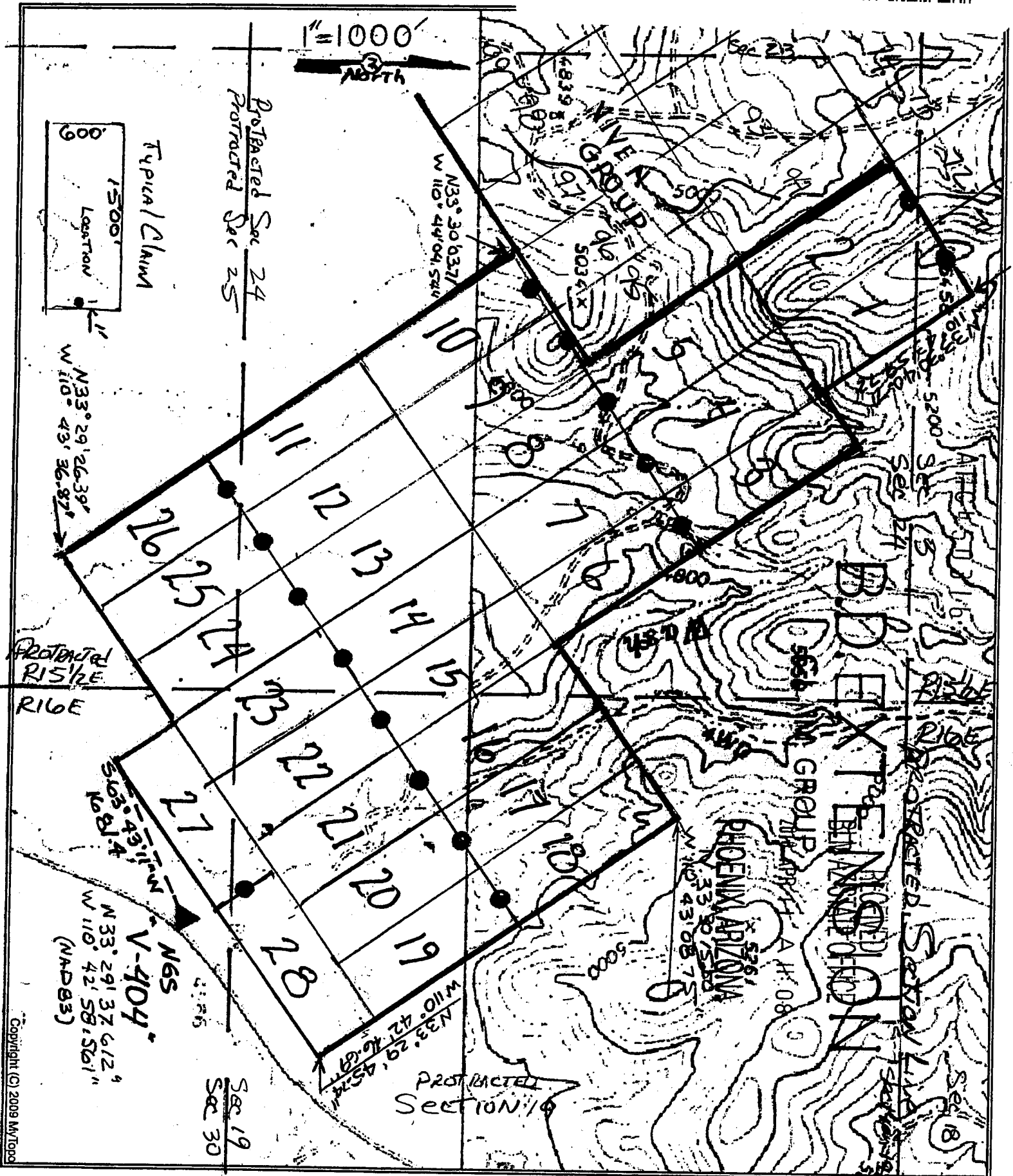
By: Steve Kemula & Buck Barber

PHOENIX, ARIZONA

2018 APR 11 A 11:08

RECEIVED
BLM AZ STATE OFFICE

AHC450316





LOCATION NOTICE OF LODE MINING CLAIM

This is a LOCATION notice of a LODE mining claim. The Locator of this claim is:

NORTHERN SPHERE MINING CORP.

P. O. Box 1028, Claypool, Ariz. 85532

The name of the claim is: BD Extension # 12

Part of the NIVEN Claim Group, these claims are contiguous, consisting of a group.

The Date of Location is Jan 18th 2018

This claim is 1500 ft. long and 600 ft. wide. The distance from this location monument to each end of the claim is 1 ft. in a Southeasterly direction and 1499 ft. in a Northwesterly direction. The general course of this claim is N. 32° W.

This claim is marked by 6 posts 2" in diameter. From this location notice, S. 32° E. 1' to the **SE** end center. Then S. 58° W., 300' to corner #1, then N. 32° W., 1500' to corner #2, Then N. 58° E., 300' to the NW end center, Then N. 58° E. 300' to corner #3, Then S. 32° E., 1500' to corner #4, then S. 58° W., 300' to the point of beginning.

The location of this claim is APROXIMATELY in UNSURVEYED Section 24, Township 2 North, Range 15½ East, Gila and Salt River Meridian, Gila County Arizona. Richmond Basin Mining District.

The position of this location monument is :

N. 33° 29' 43.37" Latitude, and, W 110° 43' 37.36" Longitude

And this Location is . N 80° 06' 13" W , 3335.8 ft. from the NGS survey control Monument marked V 404 1979.

(V-404 published location = N 33° 29' 37.61", W 110° 42' 58.56")

SEE ATTACHED CLAIM GROUP MAP

Dated and posted on the ground this 18th day of Jan, 2018

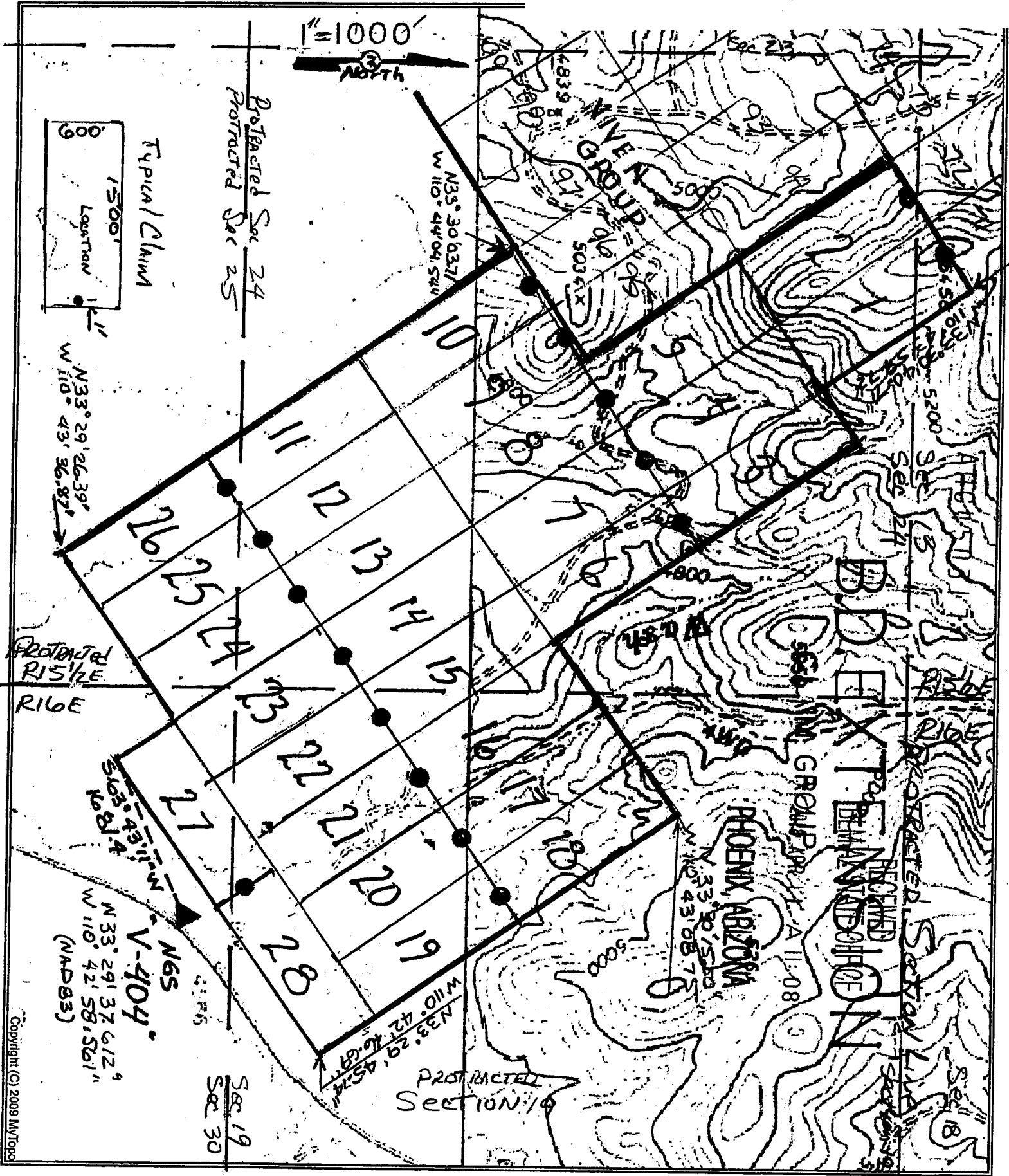
By: Steve Bonulak & Buck Barber

PHOENIX, ARIZONA

2018 APR 11 A 11:08

RECEIVED
BLMAZ STATE OFFICE

AHC450317





LOCATION NOTICE OF LODE MINING CLAIM

This is a LOCATION notice of a LODE mining claim. The Locator of this claim is:

NORTHERN SPHERE MINING CORP.

P. O. Box 1028, Claypool, Ariz. 85532

The name of the claim is: BD Extension # 13

Part of the NIVEN Claim Group, these claims are contiguous, consisting of a group.

The Date of Location is Jan 18th 2018

This claim is 1500 ft. long and 600 ft. wide. The distance from this location monument to each end of the claim is 1 ft. in a Southeasterly direction and 1499 ft. in a Northwesterly direction. The general course of this claim is N. 32° W.

This claim is marked by 6 posts 2" in diameter. From this location notice, S. 32° E. 1' to the SE end center. Then S. 58° W., 300' to corner #1, then N. 32° W., 1500' to corner #2, Then N. 58° E., 300' to the NW end center, Then N. 58° E. 300' to corner #3, Then S. 32° E., 1500' to corner #4, then S. 58° W., 300' to the point of beginning.

The location of this claim is APPROXIMATELY in UNSURVEYED Section 24, Township 2 North, Range 15½ East, Gila and Salt River Meridian, Gila County Arizona. Richmond Basin Mining District.

The position of this location monument is :

N. 33° 29' 46.40" Latitude, and, W 110° 43' 31.54" Longitude

And this Location is N 72° 30' 25" W 2929.8 ft. from the NGS survey control Monument marked V 404 1979.

(V-404 published location = N 33° 29' 37.61", W 110° 42' 58.56")

SEE ATTACHED CLAIM GROUP MAP

Dated and posted on the ground this 18th day of Jan, 2018

By: Steve Komala + Brian Barber

PHOENIX, ARIZONA

2018 APR 11 A 11:08

RECEIVED
BLM AZ STATE OFFICE

AHC450318





LOCATION NOTICE OF LODE MINING CLAIM

This is a LOCATION notice of a LODE mining claim. The Locator of this claim is:

NORTHERN SPHERE MINING CORP.

P. O. Box 1028, Claypool, Ariz. 85532

The name of the claim is: BD Extension # 14

Part of the NIVEN Claim Group, these claims are contiguous, consisting of a group.

The Date of Location is Jan 18th 2018

This claim is 1500 ft. long and 600 ft. wide. The distance from this location monument to each end of the claim is 1 ft. in a Southeasterly direction and 1499 ft. in a Northwesterly direction. The general course of this claim is N. 32° W.

This claim is marked by 6 posts 2" in diameter. From this location notice, S. 32° E. 1' to the SE end center. Then S. 58° W., 300' to corner #1, then N. 32° W., 1500' to corner #2, Then N. 58° E., 300' to the NW end center, Then N. 58° E. 300' to corner #3, Then S. 32° E., 1500' to corner #4, then S. 58° W., 300' to the point of beginning.

The location of this claim is APROXIMATELY in UNSURVEYED Section 24, Township 2 North, Range 15½ East, Gila and Salt River Meridian, Gila County Arizona. Richmond Basin Mining District.

The position of this location monument is :

N. 33° 29' 49.43" Latitude, and, W 110° 43' 25.72" Longitude

And this Location is N 62° 42' 24" W, 2590.8 ft. from the NGS survey control Monument marked V 404 1979.

(V-404 published location = N 33° 29' 37.61", W 110° 42' 58.56")

SEE ATTACHED CLAIM GROUP MAP

Dated and posted on the ground this 18th day of Jan, 2018

By: Steve Kowula & Buck Barbee

PHOENIX, ARIZONA

2018 APR 11 A 11:08

RECEIVED
BLM AZ STATE OFFICE

AHC450319





LOCATION NOTICE OF LODE MINING CLAIM

This is a LOCATION notice of a LODE mining claim. The Locator of this claim is:

NORTHERN SPHERE MINING CORP.

P. O. Box 1028, Claypool, Ariz. 85532

The name of the claim is: BD Extension # 15

Part of the NIVEN Claim Group, these claims are contiguous, consisting of a group.

The Date of Location is Jan 18th 2018

This claim is 1500 ft. long and 600 ft. wide. The distance from this location monument to each end of the claim is 1 ft. in a Southeasterly direction and 1499 ft. in a Northwesterly direction. The general course of this claim is N. 32° W.

This claim is marked by 6 posts 2" in diameter. From this location notice, S. 32° E. 1' to the SE end center. Then S. 58° W., 300' to corner #1, then N. 32° W., 1500' to corner #2, Then N. 58° E., 300' to the NW end center, Then N. 58° E. 300' to corner #3, Then S. 32° E., 1500' to corner #4, then S. 58° W., 300' to the point of beginning.

The location of this claim is APROXIMATELY in UNSURVEYED Section 19, Township 2 North, Range 16 East, Gila and Salt River Meridian, Gila County Arizona. Richmond Basin Mining District.

The position of this location monument is :

N. 33° 29' 52.46" Latitude, and, W 110° 43' 19.90" Longitude

And this Location is . N 50° 26' 45" W ., 2348.2 ft. from the NGS survey control Monument marked V 404 1979.

(V-404 published location = N 33° 29' 37.61", W 110° 42' 58.56")

SEE ATTACHED CLAIM GROUP MAP

Dated and posted on the ground this 18th day of Jan, 2018

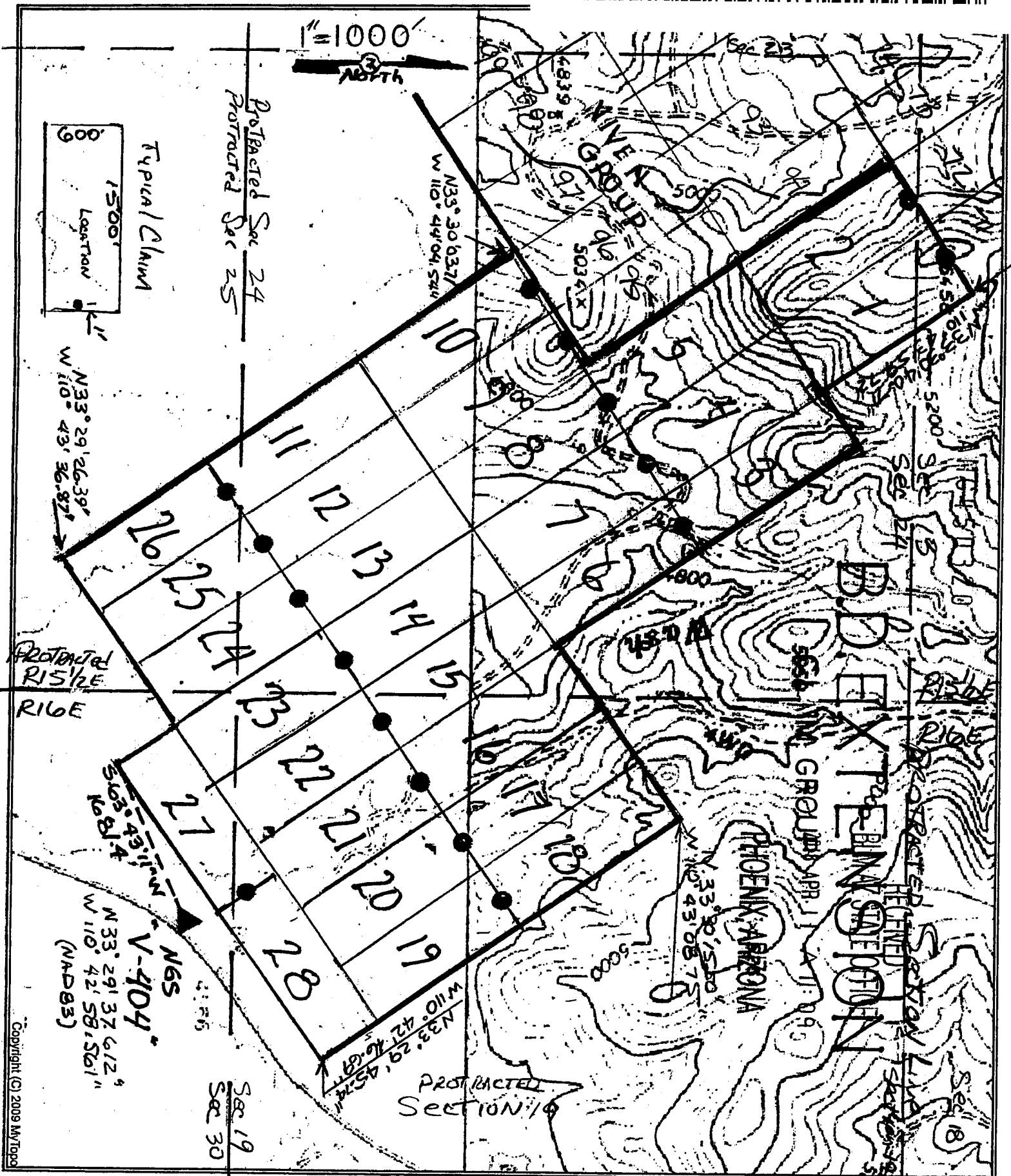
By: Steve Komela & Buck Barber

PHOENIX, ARIZONA

2018 APR 11 A 11:08

RECEIVED
BLM AZ STATE OFFICE

AHC450320





LOCATION NOTICE OF LODE MINING CLAIM

This is a LOCATION notice of a LODE mining claim. The Locator of this claim is:

NORTHERN SPHERE MINING CORP.

P. O. Box 1028, Claypool, Ariz. 85532

The name of the claim is: BD Extension # 16

Part of the NIVEN Claim Group, these claims are contiguous, consisting of a group.

The Date of Location is Jan 18th 2018

This claim is 1500 ft. long and 600 ft. wide. The distance from this location monument to each end of the claim is 1 ft. in a Southeasterly direction and 1499 ft. in a Northwesterly direction. The general course of this claim is N. 32° W.

This claim is marked by 6 posts 2" in diameter. From this location notice, S. 32° E. 1' to the SE end center. Then S. 58° W., 300' to corner #1, then N. 32° W., 1500' to corner #2, Then N. 58° E., 300' to the NW end center, Then N. 58° E. 300' to corner #3, Then S. 32° E., 1500' to corner #4, then S. 58° W., 300' to the point of beginning.

The location of this claim is APROXIMATELY in UNSURVEYED Section 19, Township 2 North, Range 16 East, Gila and Salt River Meridian, Gila County Arizona. Richmond Basin Mining District.

The position of this location monument is :

N. 33° 29' 55.49" Latitude, and, W 110° 43' 14.08" Longitude

And this Location is . N 36° 11' 05" W . . . 2233.5 ft. from the NGS survey control Monument marked V 404 1979.

(V-404 published location = N 33° 29' 37.61", W 110° 42' 58.56")

SEE ATTACHED CLAIM GROUP MAP

Dated and posted on the ground this 18th day of Jan, 2018

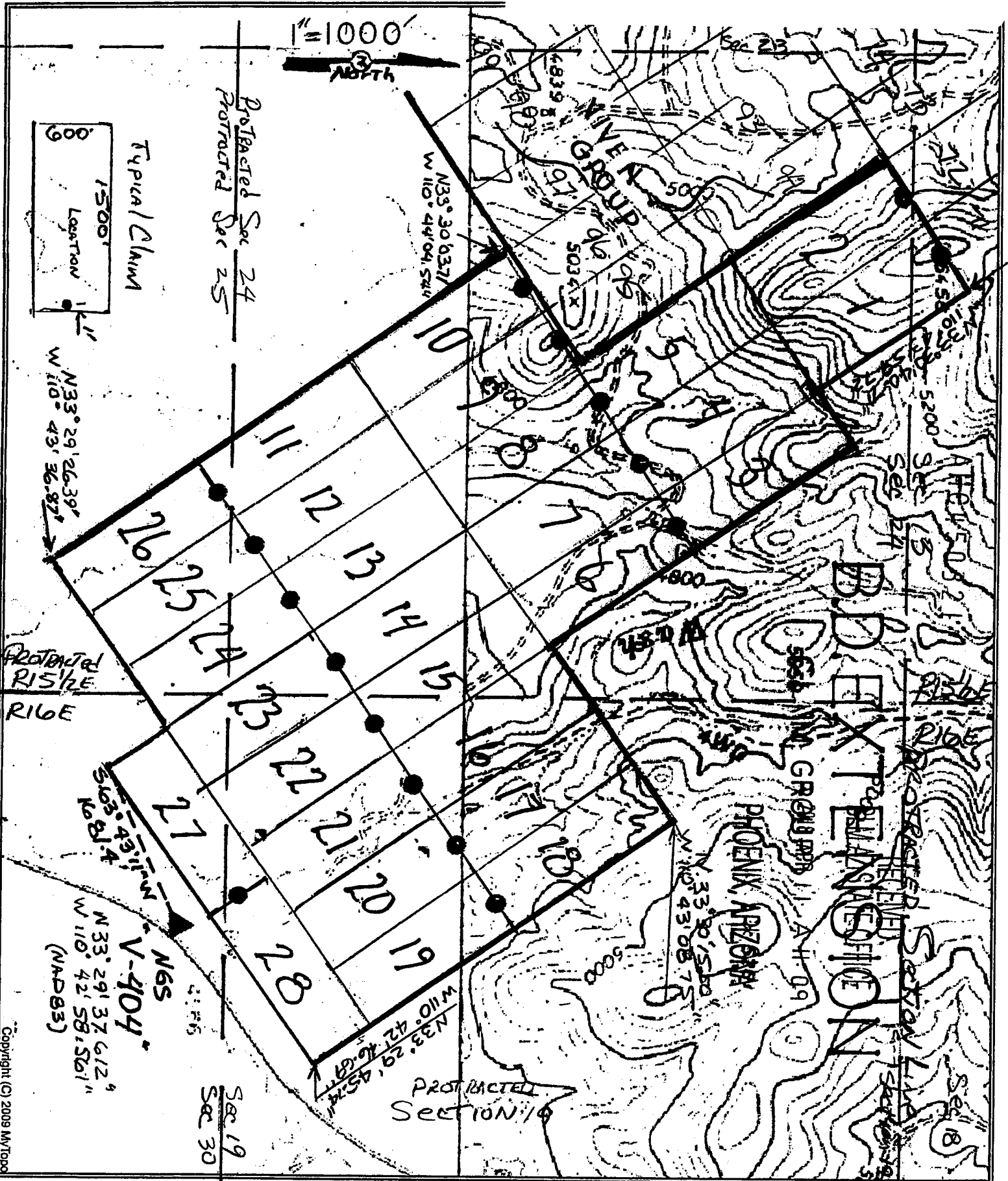
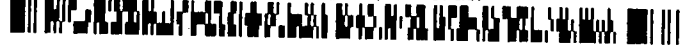
By: Steve Kammala + Bruce Barbac

PHOENIX, ARIZONA

2018 APR 11 A 11: 09

RECEIVED
BLMAZ STATE OFFICE

AHC450321





2018-001003

02/02/2018 10:32

Rec Fee: \$9.00

Gila County, Az,



Page: 1 of 2

Receipt #: 18-0883

Northern Sphere Mining Corp

Sadie Jo Bingham, Recorder



LOCATION NOTICE OF LODE MINING CLAIM

This is a LOCATION notice of a LODE mining claim. The Locator of this claim is:

NORTHERN SPHERE MINING CORP.

P. O. Box 1028, Claypool, Ariz. 85532

The name of the claim is: BD Extension # 17

Part of the NIVEN Claim Group, these claims are contiguous, consisting of a group.

The Date of Location is Jan 18th 2018

This claim is 1500 ft. long and 600 ft. wide. The distance from this location monument to each end of the claim is 1 ft. in a Southeasterly, direction and 1499 ft. in a Northwesterly direction. The general course of this claim is N. 32° W.

This claim is marked by 6 posts 2" in diameter. From this location notice, S. 32° E. 1' to the SE end center. Then S. 58° W., 300' to corner #1, then N. 32° W., 1500' to corner #2, Then N. 58° E., 300' to the NW end center, Then N. 58° E. 300' to corner #3, Then S. 32° E., 1500' to corner #4, then S. 58° W., 300' to the point of beginning.

The location of this claim is APROXIMATELY in UNSURVEYED Section 19, Township 2 North, Range 16 East, Gila and Salt River Meridian, Gila County Arizona. Richmond Basin Mining District.

The position of this location monument is :

N. 33° 29' 58.52" Latitude, and, W 110° 43' 08.26" Longitude

And this Location is . N 21° 23' 48" W . . 2266.3 ft. from the NGS survey control Monument marked V 404 1979.

(V-404 published location = N 33° 29' 37.61", W 110° 42' 58.56")

SEE ATTACHED CLAIM GROUP MAP

Dated and posted on the ground this 18th day of Jan, 2018

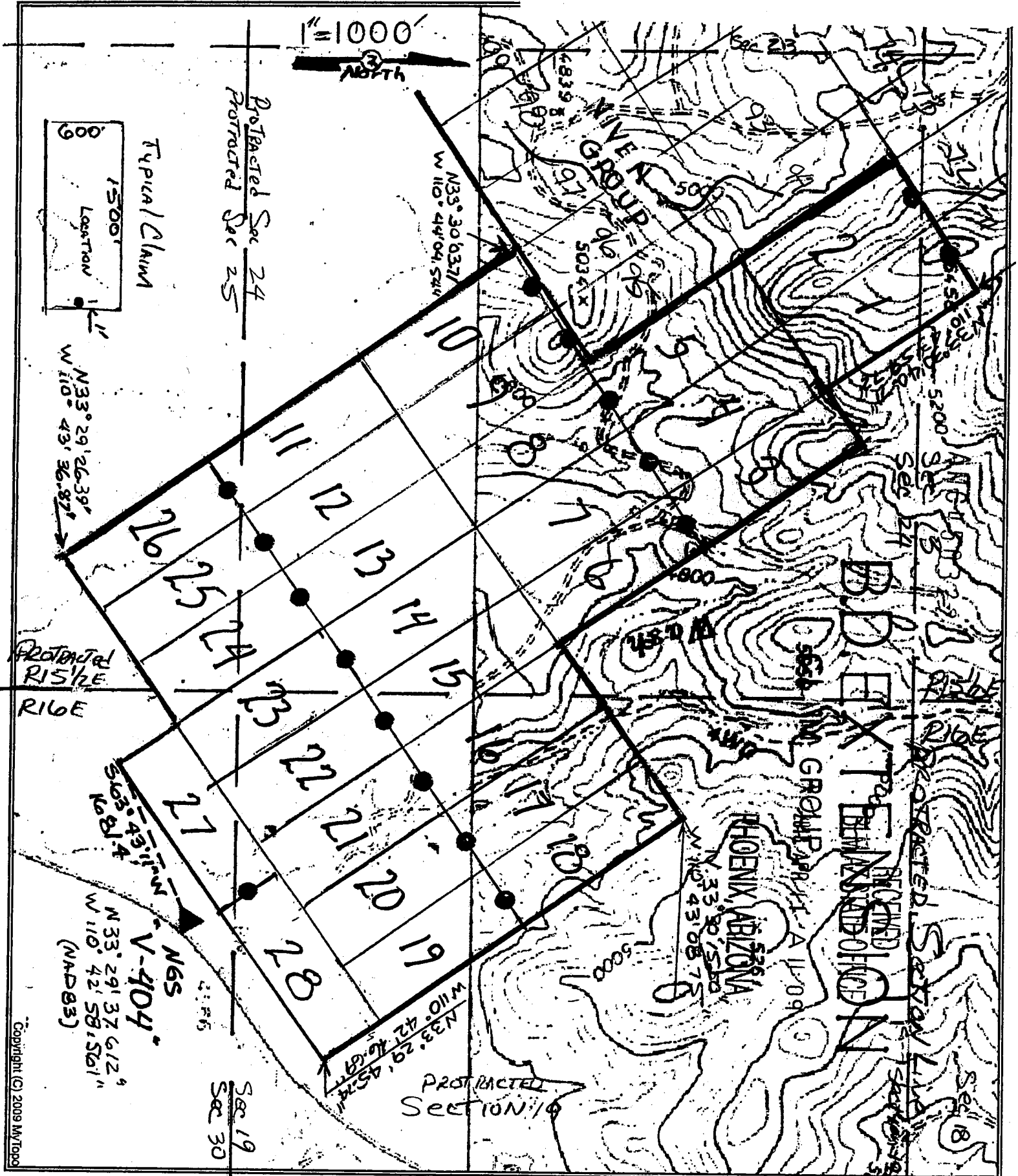
By: Steve Koulala + Boon Barbee

PHOENIX, ARIZONA

2018 APR 11 A 11:09

RECEIVED
BLM AZ STATE OFFICE

AHC450322





2018-001004

02/02/2018 10:32

Rec Fee: \$9.00

Gila County, Az,

Sadie Jo Bingham, Recorder

Page: 1 of 2

Receipt #: 18-0883

Northern Sphere Mining Corp

Sadie Jo Bingham, Recorder

LOCATION NOTICE OF LODE MINING CLAIM

This is a LOCATION notice of a LODE mining claim. The Locator of this claim is:

NORTHERN SPHERE MINING CORP.

P. O. Box 1028, Claypool, Ariz. 85532

The name of the claim is: BD Extension # 18

Part of the NIVEN Claim Group, these claims are contiguous, consisting of a group.

The Date of Location is Jan 18th 2018

This claim is 1500 ft. long and 600 ft. wide. The distance from this location monument to each end of the claim is 1 ft. in a Southeasterly, direction and 1499 ft. in a Northwesterly direction. The general course of this claim is N. 32° W.

This claim is marked by 6 posts 2" in diameter. From this location notice, S. 32° E. 1' to the SE end center. Then S. 58° W., 300' to corner #1, then N. 32° W., 1500' to corner #2, Then N. 58° E., 300' to the NW end center, Then N. 58° E. 300' to corner #3, Then S. 32° E., 1500' to corner #4, then S. 58° W., 300' to the point of beginning.

The location of this claim is APROXIMATELY in UNSURVEYED Section 19, Township 2 North, Range 16 East, Gila and Salt River Meridian, Gila County Arizona. Richmond Basin Mining District.

The position of this location monument is :

N. 33° 30' 01.55" Latitude, and W 110° 43' 02.44" Longitude

And this Location is N 07° 53' 16" W, 2440.5 ft. from the NGS survey control Monument marked V 404 1979.

(V-404 published location = N 33° 29' 37.61", W 110° 42' 58.56")

SEE ATTACHED CLAIM GROUP MAP

Dated and posted on the ground this 18th day of Jan, 2018

By: Steve Kaula & Buck Barsee

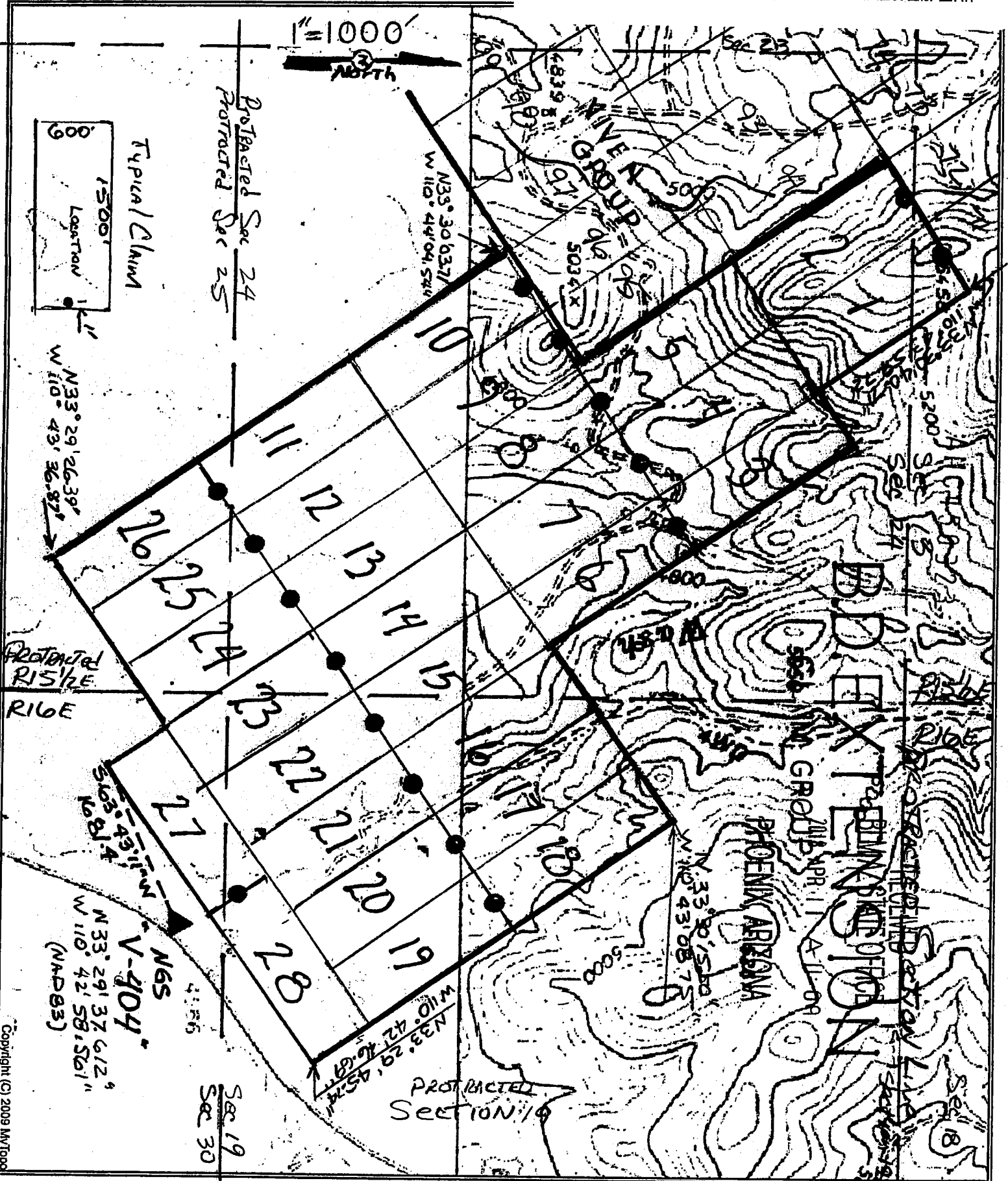
PHOENIX, ARIZONA

2018 APR 11 A 11:09

BLM AZ STATE OFFICE

RECEIVED

AHC450323





LOCATION NOTICE OF LODE MINING CLAIM

This is a LOCATION notice of a LODE mining claim. The Locator of this claim is:

NORTHERN SPHERE MINING CORP.

P. O. Box 1028, Claypool, Ariz. 85532

The name of the claim is: BD Extension # 19

Part of the NIVEN Claim Group, these claims are contiguous, consisting of a group.

The Date of Location is Jan 18th 2018

This claim is 1500 ft. long and 600 ft. wide. The distance from this location monument to each end of the claim is 1 ft. in a Northwesterly direction and 1499 ft. in a Southeasterly direction. The general course of this claim is S. 32° E.

This claim is marked by 6 posts 2" in diameter. From this location notice, N. 32° W. 1' to the NW end center. Then N. 58° E., 300' to corner #1, then S. 32° E., 1500' to corner #2, Then S. 58° W., 300' to the SE end center, Then S. 58° W. 300' to corner #3, Then N. 32° W., 1500' to corner #4, then N. 58° E., 300' to the point of beginning.

The location of this claim is APROXIMATELY in UNSURVEYED Section 19, Township 2 North, Range 16 East, Gila and Salt River Meridian, Gila County Arizona. Richmond Basin Mining District.

The position of this location monument is :

N. 33° 30' 01.55" Latitude, and, W 110° 43' 02.44" Longitude

And this Location is . N 07° 53' 16" W , 2440.5 ft. from the NGS survey control Monument marked V 404 1979.

(V-404 published location = N 33° 29' 37.61", W 110° 42' 58.56")

SEE ATTACHED CLAIM GROUP MAP

Dated and posted on the ground this 18th day of Jan, 2018

By: Steve Kowala + Buck Parsue

PHOENIX, ARIZONA

2018 APR 11 A 11:09

RECEIVED
BLM AZ STATE OFFICE

AHC450324



LOCATION NOTICE OF LODE MINING CLAIM

This is a LOCATION notice of a LODE mining claim. The Locator of this claim is:

NORTHERN SPHERE MINING CORP.

P. O. Box 1028, Claypool, Ariz. 85532

The name of the claim is: BD Extension # 20

Part of the NIVEN Claim Group, these claims are contiguous, consisting of a group.

The Date of Location is Jan 18th 2018

This claim is 1500 ft. long and 600 ft. wide. The distance from this location monument to each end of the claim is 1 ft. in a Northwesterly, direction and 1499 ft. in a Southeasterly direction. The general course of this claim is S. 32° E.

This claim is marked by 6 posts 2" in diameter. From this location notice, N. 32° W. 1' to the **NW** end center. Then N. 58° E., 300' to corner #1, then S. 32° E., 1500' to corner #2, Then S. 58° W., 300' to the SE end center, Then S. 58° W. 300' to corner #3, Then N. 32° W., 1500' to corner #4, then N. 58° E., 300' to the point of beginning.

The location of this claim is APROXIMATELY in UNSURVEYED Section 19, Township 2 North, Range 16 East, Gila and Salt River Meridian, Gila County Arizona. Richmond Basin Mining District.

The position of this location monument is :

N. 33° 29' 58.52" Latitude, and W 110° 43' 08.26" Longitude

And this Location is . N 21° 23' 48" W, 2266.3 ft. from the NGS survey control Monument marked V 404 1979.

(V-404 published location = N 33° 29' 37.61", W 110° 42' 58.56")

SEE ATTACHED CLAIM GROUP MAP

Dated and posted on the ground this 18th day of Jan, 2018

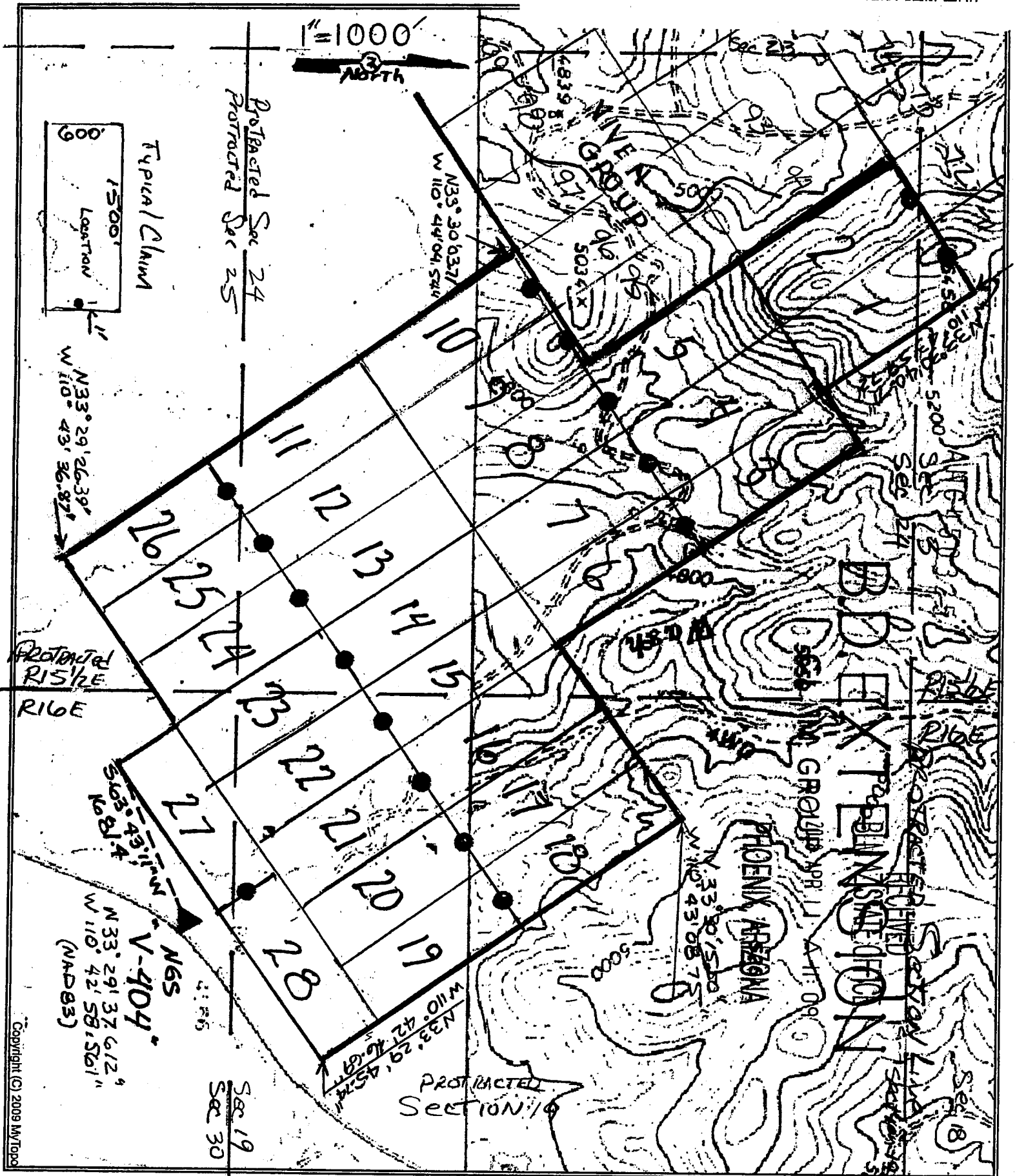
By: Steve Komula + Duane Barbere

PHOENIX, ARIZONA

2018 APR 11 A 11:09

RECEIVED
BLM AZ STATE OFFICE

AHC450325





LOCATION NOTICE OF LODE MINING CLAIM

This is a LOCATION notice of a LODE mining claim. The Locator of this claim is:

NORTHERN SPHERE MINING CORP.

P. O. Box 1028, Claypool, Ariz. 85532

The name of the claim is: BD Extension # 21

Part of the NIVEN Claim Group, these claims are contiguous, consisting of a group.

The Date of Location is Jan 18th 2018

This claim is 1500 ft. long and 600 ft. wide. The distance from this location monument to each end of the claim is 1 ft. in a Northwesterly direction and 1499 ft. in a Southeasterly direction. The general course of this claim is S. 32° E.

This claim is marked by 6 posts 2" in diameter. From this location notice, N. 32° W. 1' to the **NW** end center. Then N. 58° E., 300' to corner #1, then S. 32° E., 1500' to corner #2, Then S. 58° W., 300' to the SE end center, Then S. 58° W. 300' to corner #3, Then N. 32° W., 1500' to corner #4, then N. 58° E., 300' to the point of beginning.

The location of this claim is APROXIMATELY in UNSURVEYED Section 19, Township 2 North, Range 16 East, Gila and Salt River Meridian, Gila County Arizona. Richmond Basin Mining District.

The position of this location monument is :

N. 33° 29' 55.49" Latitude, and W 110° 43' 14.08" Longitude

And this Location is . N 36° 11' 05" W, 2233.5 ft. from the NGS survey control Monument marked V 404 1979.

(V-404 published location = N 33° 29' 37.61", W 110° 42' 58.56")

SEE ATTACHED CLAIM GROUP MAP

Dated and posted on the ground this 18th day of Jan, 2018

By: Steve Kowala + Buck Barbee

PHOENIX, ARIZONA

2018 APR 11 A 11:09

RECEIVED
BLM AZ STATE OFFICE

AMC450326





LOCATION NOTICE OF LODE MINING CLAIM

This is a LOCATION notice of a LODE mining claim. The Locator of this claim is:

NORTHERN SPHERE MINING CORP.

P. O. Box 1028, Claypool, Ariz. 85532

The name of the claim is: BD Extension # 22

Part of the NIVEN Claim Group, these claims are contiguous, consisting of a group.

The Date of Location is Jan 18th 2018

This claim is 1500 ft. long and 600 ft. wide. The distance from this location monument to each end of the claim is 1 ft. in a Northwesterly direction and 1499 ft. in a Southeasterly direction. The general course of this claim is S. 32° E.

This claim is marked by 6 posts 2" in diameter. From this location notice, N. 32° W. 1' to the NW end center. Then N. 58° E., 300' to corner #1, then S. 32° E., 1500' to corner #2, Then S. 58° W., 300' to the SE end center, Then S. 58° W. 300' to corner #3, Then N. 32° W., 1500' to corner #4, then N. 58° E., 300' to the point of beginning.

The location of this claim is APPROXIMATELY in UNSURVEYED Section 19, Township 2 North, Range 16 East, Gila and Salt River Meridian, Gila County Arizona. Richmond Basin Mining District.

The position of this location monument is :

N. 33° 29' 52.46" Latitude, and W 110° 43' 19.90" Longitude

And this Location is . N 50° 26' 45" W , 2348.2 ft. from the NGS survey control Monument marked V 404 1979.

(V-404 published location = N 33° 29' 37.61", W 110° 42' 58.56")

SEE ATTACHED CLAIM GROUP MAP

Dated and posted on the ground this 18th day of Jan, 2018

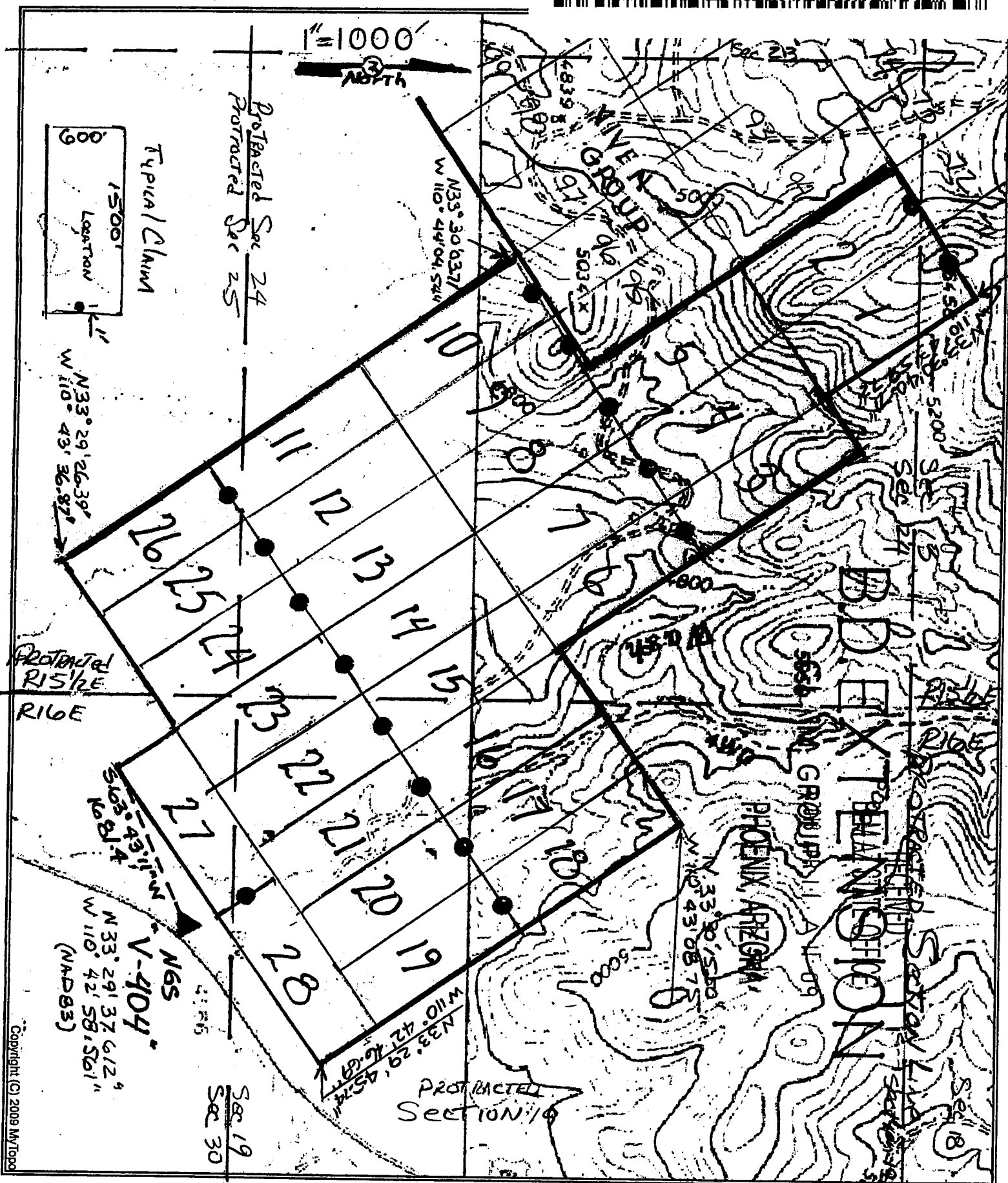
By: Steve Kozula & Buck Barber

AMC450327

PHOENIX, ARIZONA

2018 APR 11 A 11:09

RECEIVED
BLM AZ STATE OFFICE





LOCATION NOTICE OF LODE MINING CLAIM

This is a LOCATION notice of a LODE mining claim. The Locator of this claim is:

NORTHERN SPHERE MINING CORP.

P. O. Box 1028, Claypool, Ariz. 85532

The name of the claim is: BD Extension # 23

Part of the NIVEN Claim Group, these claims are contiguous, consisting of a group.

The Date of Location is Jan 18th 2018

This claim is 1500 ft. long and 600 ft. wide. The distance from this location monument to each end of the claim is 1 ft. in a Northwesterly direction and 1499 ft. in a Southeasterly direction. The general course of this claim is S. 32° E.

This claim is marked by 6 posts 2" in diameter. From this location notice, N. 32° W. 1' to the NW end center. Then N. 58° E., 300' to corner #1, then S. 32° E., 1500' to corner #2, Then S. 58° W., 300' to the SE end center, Then S. 58° W. 300' to corner #3, Then N. 32° W., 1500' to corner #4, then N. 58° E., 300' to the point of beginning.

The location of this claim is APROXIMATELY in UNSURVEYED Section 24, Township 2 North, Range 15½ East, Gila and Salt River Meridian, Gila County Arizona. Richmond Basin Mining District.

The position of this location monument is :

N. 33° 29' 49' .43" Latitude, and, W 110° 43' 25.72" Longitude

And this Location is . N 62° 42' 24" W , 2590.8 ft. from the NGS survey control Monument marked V 404 1979.

(V-404 published location = N 33° 29' 37.61", W 110° 42' 58.56")

SEE ATTACHED CLAIM GROUP MAP

Dated and posted on the ground this 18th day of Jan, 2018

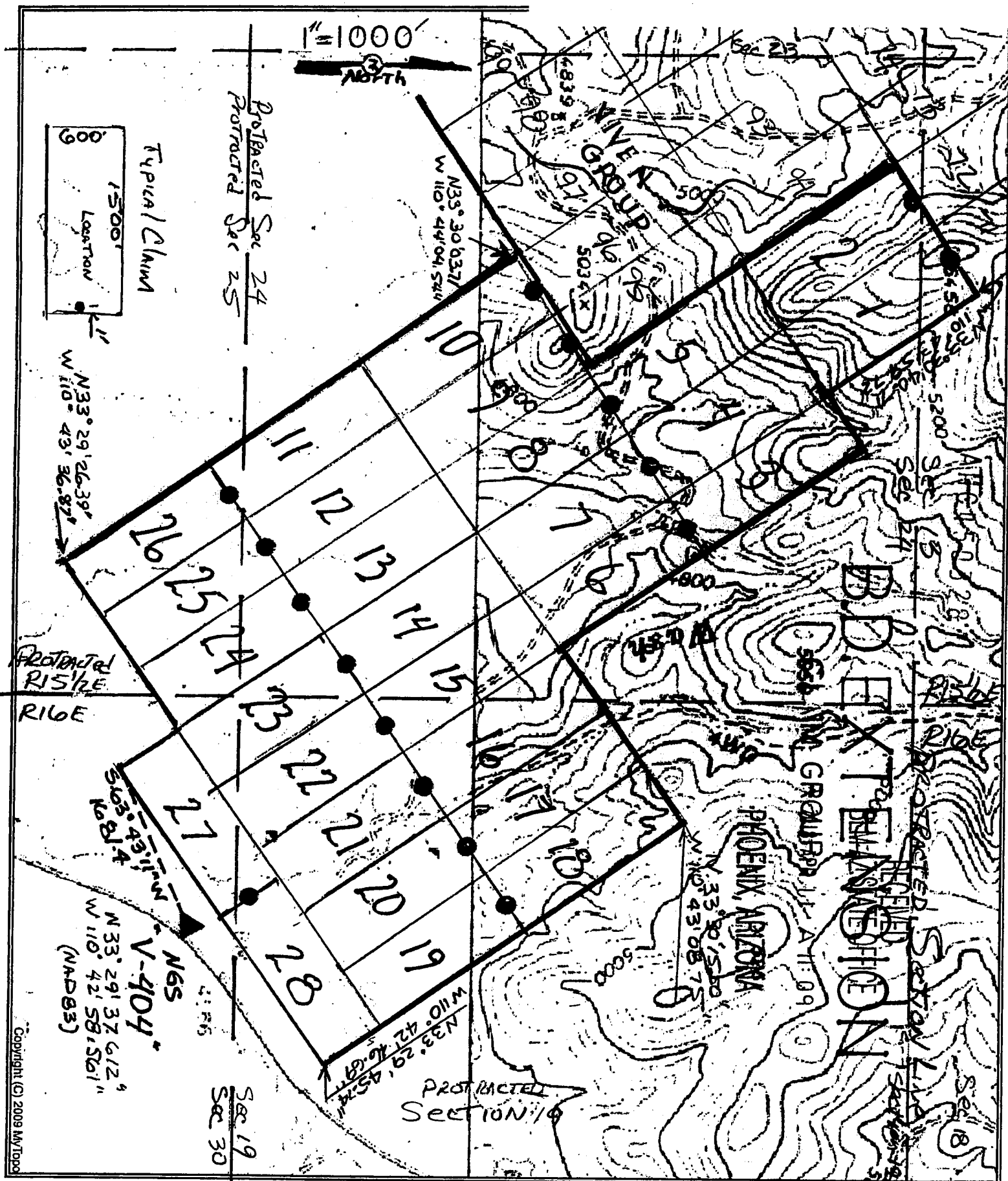
By: Steve Kowalski Buck Borsae

AMC 450328

PHOENIX, ARIZONA

2018 APR 11 A 11:09

RECEIVED
BLM AZ STATE OFFICE





LOCATION NOTICE OF LODE MINING CLAIM

This is a LOCATION notice of a LODE mining claim. The Locator of this claim is:

NORTHERN SPHERE MINING CORP.

P. O. Box 1028, Claypool, Ariz. 85532

The name of the claim is: BD Extension # 24

Part of the NIVEN Claim Group, these claims are contiguous, consisting of a group.

The Date of Location is Jan 18th 2018

This claim is 1500 ft. long and 600 ft. wide. The distance from this location monument to each end of the claim is 1 ft. in a Northwesterly direction and 1499 ft. in a Southeasterly direction. The general course of this claim is S. 32° E.

This claim is marked by 6 posts 2" in diameter. From this location notice, N. 32° W. 1' to the **NW** end center. Then N. 58° E., 300' to corner #1, then S. 32° E., 1500' to corner #2, Then S. 58° W., 300' to the SE end center, Then S. 58° W. 300' to corner #3, Then N. 32° W., 1500' to corner #4, then N. 58° E., 300' to the point of beginning.

The location of this claim is APROXIMATELY in UNSURVEYED Section 24, Township 2 North, Range 15½ East, Gila and Salt River Meridian, Gila County Arizona. Richmond Basin Mining District.

The position of this location monument is :

N. 33° 29' 46.40" Latitude, and W 110° 43' 31.54" Longitude

And this Location is . N 72° 30' 25" W, 2929.8 ft. from the NGS survey control Monument marked V 404 1979.

(V-404 published location = N 33° 29' 37.61", W 110° 42' 58.56")

SEE ATTACHED CLAIM GROUP MAP

Dated and posted on the ground this 18th day of Jan, 2018

By: Steve Komah & Buck Barber

PHOENIX, ARIZONA

2018 APR 11 A 11:10

RECEIVED
BLM AZ STATE OFFICE

AMC450329



2018-001011

Page: 1 of 2

02/02/2018 10:32:00

Receipt #: 18-0883

Rec Fee: \$9.00

Northern Sphere Mining Corp

Gila County, Az, Sadie Jo Bingham, Recorder



LOCATION NOTICE OF LODE MINING CLAIM

This is a LOCATION notice of a LODE mining claim. The Locator of this claim is:

NORTHERN SPHERE MINING CORP.

P. O. Box 1028, Claypool, Ariz. 85532

The name of the claim is: BD Extension # 25

Part of the NIVEN Claim Group, these claims are contiguous, consisting of a group.

The Date of Location is

Jan 18th 2018

This claim is 1500 ft. long and 600 ft. wide. The distance from this location monument to each end of the claim is 1 ft. in a Northwesterly direction and 1499 ft. in a Southeasterly direction. The general course of this claim is S. 32° E.

This claim is marked by 6 posts 2" in diameter. From this location notice, N. 32° W. 1' to the NW end center. Then N. 58° E., 300' to corner #1, then S. 32° E., 1500' to corner #2, Then S. 58° W., 300' to the SE end center, Then S. 58° W. 300' to corner #3, Then N. 32° W., 1500' to corner #4, then N. 58° E., 300' to the point of beginning.

The location of this claim is APPROXIMATELY in UNSURVEYED Section 24 & 25, Township 2 North, Range 15½ East, Gila and Salt River Meridian, Gila County Arizona. Richmond Basin Mining District.

The position of this location monument is :

N. 33° 29' 43.37" Latitude, and, W 110° 43' 37.36" Longitude

And this Location is . N 80° 06' 13" W, 3335.8 ft. from the NGS survey control Monument marked V 404 1979.

(V-404 published location = N 33° 29' 37.61", W 110° 42' 58.56")

SEE ATTACHED CLAIM GROUP MAP

Dated and posted on the ground this 18th day of Jan, 2018

By: Steve Kowala & Buck Barber

PHOENIX, ARIZONA

2018 APR 11 A 11:10

RECEIVED
BLM AZ STATE OFFICE

ANCH 50330





2018-001012

02/02/2018 10:32

Rec Fee: \$9.00

Gila County, Az,

Page: 1 of 2

Receipt #: 18-0883

Northern Sphere Mining Corp.

Sadie Jo Bingham, Recorder



LOCATION NOTICE OF LODE MINING CLAIM

This is a LOCATION notice of a LODE mining claim. The Locator of this claim is:

NORTHERN SPHERE MINING CORP.

P. O. Box 1028, Claypool, Ariz. 85532

The name of the claim is: BD Extension # 26

Part of the NIVEN Claim Group, these claims are contiguous, consisting of a group.

The Date of Location is Jan 18th 2018

This claim is 1500 ft. long and 600 ft. wide. The distance from this location monument to each end of the claim is 1 ft. in a Northwesterly direction and 1499 ft. in a Southeasterly direction. The general course of this claim is S. 32° E.

This claim is marked by 6 posts 2" in diameter. From this location notice, N. 32° W. 1' to the NW end center. Then N. 58° E., 300' to corner #1, then S. 32° E., 1500' to corner #2, Then S. 58° W., 300' to the SE end center, Then S. 58° W. 300' to corner #3, Then N. 32° W., 1500' to corner #4, then N. 58° E., 300' to the point of beginning.

The location of this claim is APROXIMATELY in UNSURVEYED Section 25, Township 2 North, Range 15½ East, Gila and Salt River Meridian, Gila County Arizona. Richmond Basin Mining District.

The position of this location monument is :

N. 33° 29' 40.34" Latitude, and W 110° 43' 43.18" Longitude

And this Location is N 85° 58' 24" W, 3787.35 ft. from the NGS survey control Monument marked V 404 1979.

(V-404 published location = N 33° 29' 37.61", W 110° 42' 58.56")

SEE ATTACHED CLAIM GROUP MAP

Dated and posted on the ground this 18th day of June, 2018

By: Steve Komalat Buck Babbie

PHOENIX, ARIZONA

2018 APR 11 A 11:10

RECEIVED
BLM AZ STATE OFFICE

AMC450331





LOCATION NOTICE OF LODE MINING CLAIM

This is a LOCATION notice of a LODE mining claim. The Locator of this claim is:

NORTHERN SPHERE MINING CORP.

P. O. Box 1028, Claypool, Ariz. 85532

The name of the claim is: BD Extension # 27

Part of the NIVEN Claim Group, these claims are contiguous, consisting of a group.

The Date of Location is Jan 17th 2018

This claim is 1500 ft. long and 600 ft. wide. The distance from this location monument to each end of the claim is 1 ft. in a Southeasterly direction and 1499 ft. in a Northwesterly direction. The general course of this claim is N. 32° W.

This claim is marked by 6 posts 2" in diameter. From this location notice, N. 58° E. 1' to the NE end center. Then S. 32° E., 300' to corner #1, then S. 58° W., 1500' to corner #2, Then N. 32° W., 300' to the NW end center, Then N. 32° W. 300' to corner #3, Then N. 58° E., 1500' to corner #4, then S. 32° E., 300' to the point of beginning.

The location of this claim is APROXIMATELY in UNSURVEYED Section 19 & 30, Township 2 North, Range 16 East, Gila and Salt River Meridian, Gila County Arizona. Richmond Basin Mining District.

The position of this location monument is :

N. 33° 29' 40.45" Latitude, and W 110° 43' 03.35" Longitude

And this Location is . N. 54° 52' 10" W . . 496.6 ft. from the NGS survey control Monument marked V 404 1979.

(V-404 published location = N 33° 29' 37.61", W 110° 42' 58.56")

SEE ATTACHED CLAIM GROUP MAP

Dated and posted on the ground this 18th day of Jan, 2018

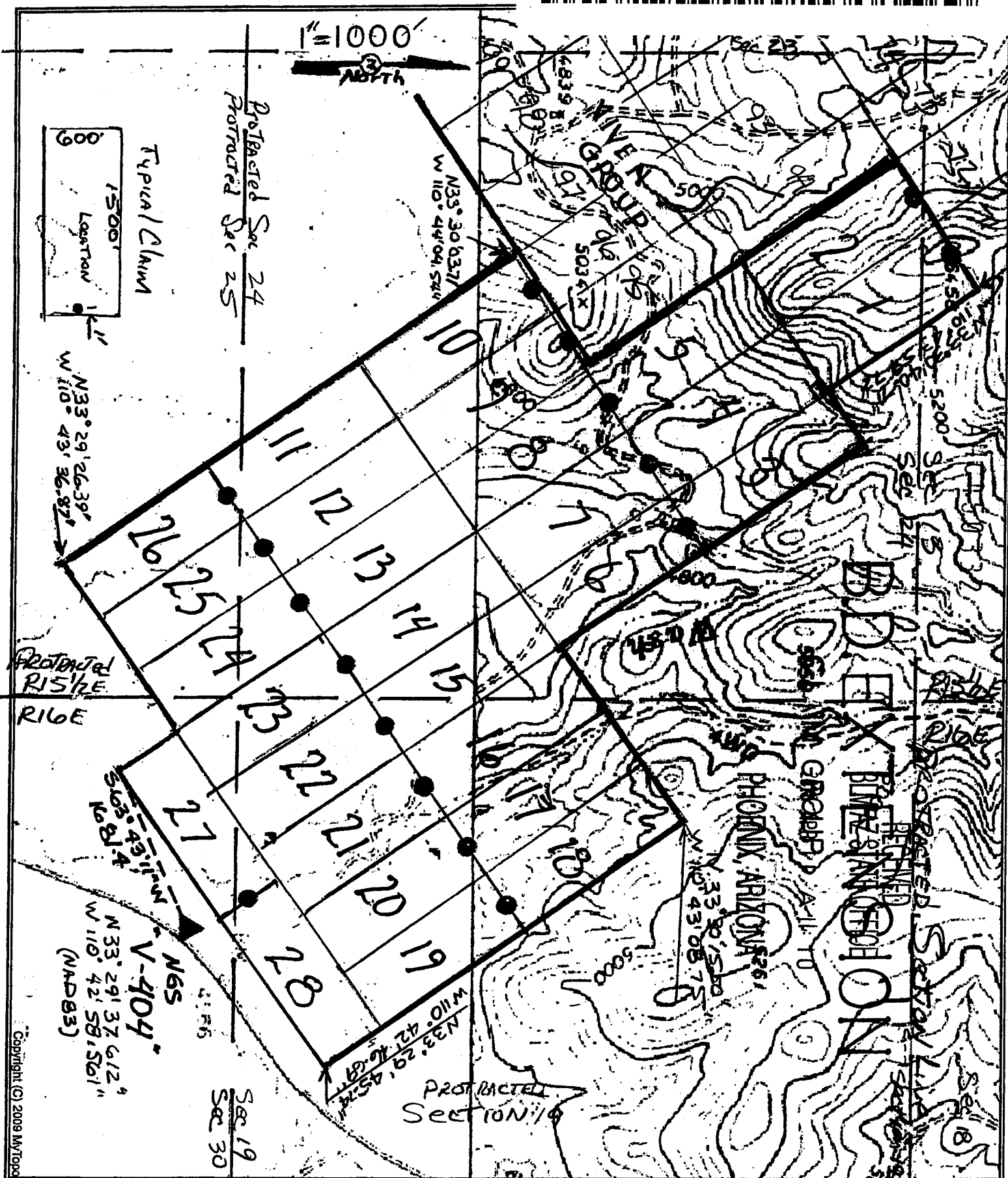
By: Steve Korula + Buck Barber

PHOENIX, ARIZONA

2018 APR 11 A 11:10

RECEIVED
BLM AZ STATE OFFICE

ANCH 450332





LOCATION NOTICE OF LODE MINING CLAIM

This is a LOCATION notice of a LODE mining claim. The Locator of this claim is:

NORTHERN SPHERE MINING CORP.

P. O. Box 1028, Claypool, Ariz. 85532

The name of the claim is: BD Extension # 28

Part of the NIVEN Claim Group, these claims are contiguous, consisting of a group.

The Date of Location is Jan 18th 2018

This claim is 1500 ft. long and 600 ft. wide. The distance from this location monument to each end of the claim is 1 ft. in a Southeasterly direction and 1499 ft. in a Northwesterly direction. The general course of this claim is N. 32° W.

This claim is marked by 6 posts 2" in diameter. From this location notice, S. 58° W. 1' to the **SW** end center. Then N. 32° W., 300' to corner #1, then N. 58° E., 1500' to corner #2, Then S. 32° E., 300' to the NW end center, Then S. 32° E. 300' to corner #3, Then S. 58° W., 1500' to corner #4, then N. 32° W., 300' to the point of beginning.

The location of this claim is APROXIMATELY in UNSURVEYED Section 19, Township 2 North, Range 16 East, Gila and Salt River Meridian, Gila County Arizona. Richmond Basin Mining District.

The position of this location monument is :

N. 33° 29' 40.45" Latitude, and W 110° 43' 03.35 Longitude

And this Location is . N. 54° 52' 10" W , 496.6 ft. from the NGS survey control Monument marked V 404 1979.

(V-404 published location = N 33° 29' 37.61", W 110° 42' 58.56")

SEE ATTACHED CLAIM GROUP MAP

Dated and posted on the ground this 18th day of Jan, 2018

By: Steve Rowland & Buck Borse

PHOENIX, ARIZONA

2018 APR 11 A 11:10

RECEIVED
BLM AZ STATE OFFICE

ANCH450333





LOCATION NOTICE OF LODE MINING CLAIM

This is a LOCATION notice of a LODE mining claim. The Locator of this claim is:

NORTHERN SPHERE

P. O. Box 1028, Claypool, Ariz. 85532

The name of the claim is: BD Extension # 29

Part of the NIVEN AND McMORRIS, these claims are contiguous, consisting of a group.

The Date of Location is Jan 18th 2018

This claim is 1500 ft. long and 600 ft. wide. The distance from this location monument to each end of the claim is 1 ft. in a Southeasterly, direction and 1499 ft. in a Northwesterly direction. The general course of this claim is N. 32° W.

This claim is marked by 6 posts 2" in diameter. From this location notice, S. 32° E. 1' to the SE end center. Then S. 58° W., 300' to corner #1, then N. 32° W., 1500' to corner #2, Then N. 58° E., 300' to the NW end center, Then N. 58° E. 300' to corner #3, Then S. 32° E., 1500' to corner #4, then S. 58° W., 300' to the point of beginning.

The location of this claim is APROXIMATELY in UNSURVEYED Section 11, Township 2 North, Range 15-1/2 East, Gila and Salt River Meridian, Gila County Arizona. Richmond Basin Mining District.

The position of this location monument is :

N. 33° 31' 41.41" Latitude, and, W 110° 44' 48.78" Longitude

And this Location is S 67° 41' 45" E., 5467.17 ft. from the NGS survey control Monument marked RICHMOND 2004.
(RICHMOND published location = N 33° 31' 59.029", W 110° 45' 31.13")

SEE ATTACHED CLAIM GROUP MAP

Dated and posted on the ground this 18th day of Jan, 2018

By: Steve Kamela & Buck Barbee

AMC 450334

PHOENIX, ARIZONA

2018 APR 11 A 11:10

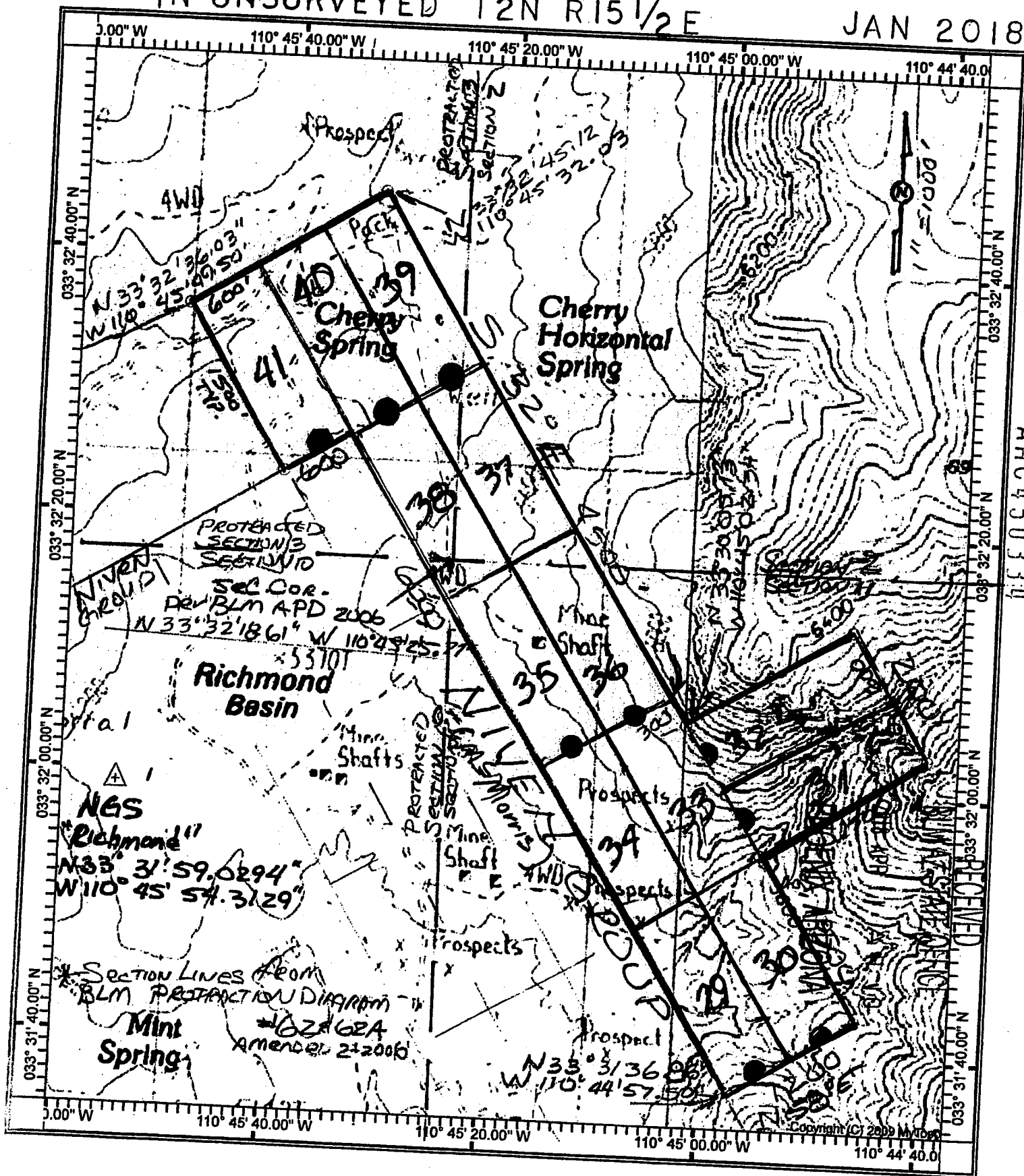
RECEIVED
BLM AZ STATE OFFICE

BD EXTENSION

29-41

CLAIM GROUP
IN UNSURVEYED T2N R15 1/2 E

JAN 2018



ARCH 450334



LOCATION NOTICE OF LODE MINING CLAIM

This is a LOCATION notice of a LODE mining claim. The Locator of this claim is:

NORTHERN SPHERE

P. O. Box 1028, Claypool, Ariz. 85532

The name of the claim is: BD Extension # 30

Part of the NIVEN AND McMORRIS, these claims are contiguous, consisting of a group.

The Date of Location is Jan 18th 2018

This claim is 1500 ft. long and 600 ft. wide. The distance from this location monument to each end of the claim is 1 ft. in a Southeasterly direction and 1499 ft. in a Northwesterly direction. The general course of this claim is N. 32° W.

This claim is marked by 6 posts 2" in diameter. From this location notice, S. 32° E. 1' to the SE end center. Then S. 58° W., 300' to corner #1, then N. 32° W., 1500' to corner #2, Then N. 58° E., 300' to the NW end center, Then N. 58° E. 300' to corner #3, Then S. 32° E., 1500' to corner #4, then S. 58° W., 300' to the point of beginning.

The location of this claim is APROXIMATELY in UNSURVEYED Section 11, Township 2 North, Range 15-1/2 East, Gila and Salt River Meridian, Gila County Arizona. Richmond Basin Mining District.

The position of this location monument is :

N. 33° 31' 38.37" Latitude, and W 110° 44' 54.58" Longitude

And this Location is S 72° 20' 04" E., 5824.67 ft. from the NGS survey control Monument marked RICHMOND 2004.

(RICHMOND published location = N 33° 31' 59.029", W 110° 45' 54.313")

SEE ATTACHED CLAIM GROUP MAP

Dated and posted on the ground this 18th day of Jan, 2018

By: Steve Kamala & Buck Boice

PHOENIX, ARIZONA

2018 APR 11 A 11:10

RECEIVED
BLM AZ STATE OFFICE

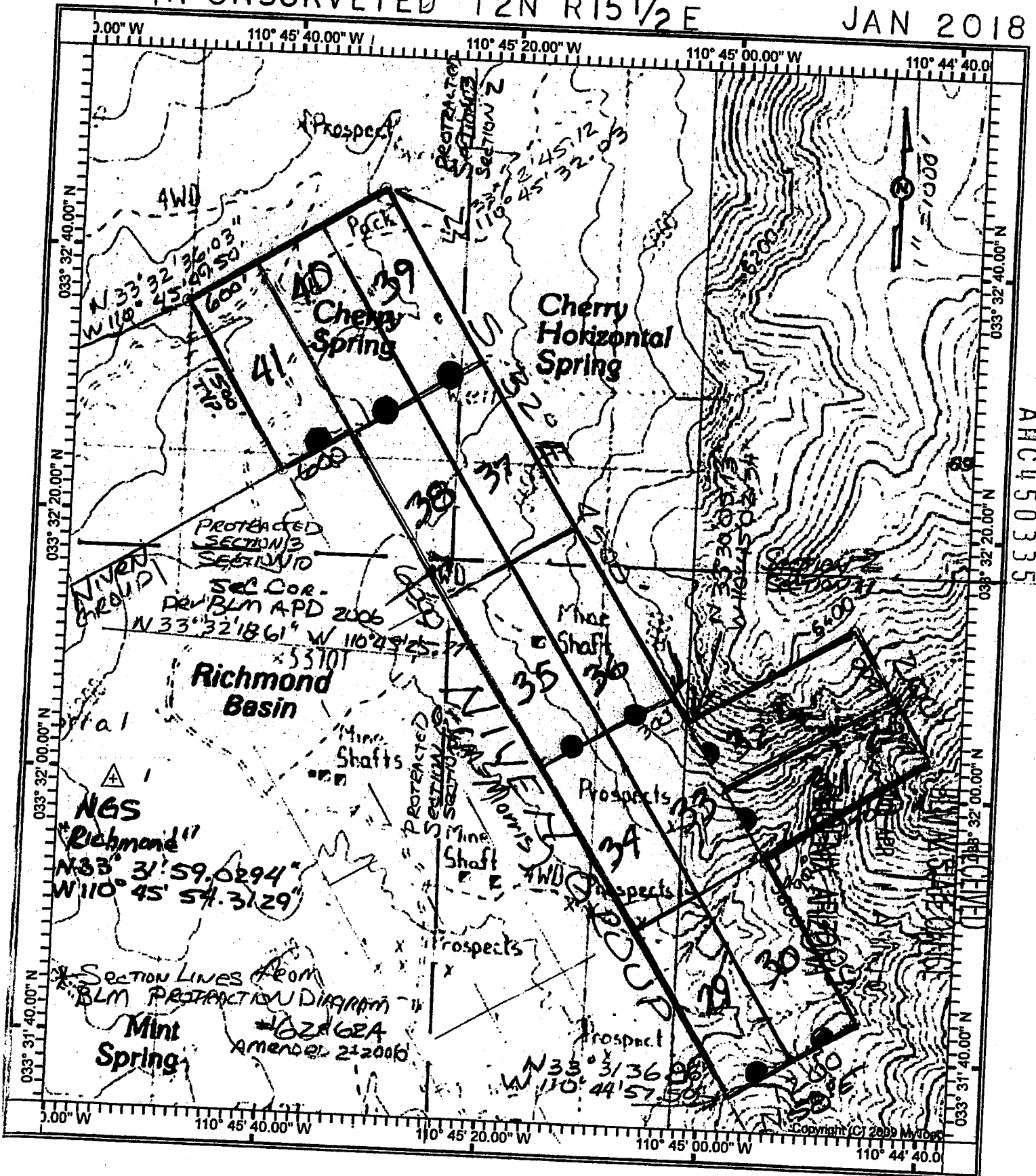
AHC450335

BD EXTENSION

29-41

CLAIM GROUP
IN UNSURVEYED T2N R15 1/2 E

JAN 2018





LOCATION NOTICE OF LODE MINING CLAIM

This is a LOCATION notice of a LODE mining claim. The Locator of this claim is:

NORTHERN SPHERE

P. O. Box 1028, Claypool, Ariz. 85532

The name of the claim is: BD Extension # 31

Part of the NIVEN AND McMORRIS, these claims are contiguous, consisting of a group.

The Date of Location is Jan 18th 2018

This claim is 1500 ft. long and 600 ft. wide. The distance from this location monument to each end of the claim is 1 ft. in a Southeasterly direction and 1499 ft. in a Northwesterly direction. The general course of this claim is N. 32° W.

This claim is marked by 6 posts 2" in diameter. From this location notice, S. 58° W. 1' to the **SW** end center. Then N. 32° W., 300' to corner #1, then N. 58° E., 1500' to corner #2, Then S. 32° E., 300' to the NW end center, Then S. 32° E. 300' to corner #3, Then S. 58° W., 1500' to corner #4, then N. 32° W., 300' to the point of beginning.

The location of this claim is APROXIMATELY in UNSURVEYED Section 11, Township 2 North, Range 15-1/2 East, Gila and Salt River Meridian, Gila County Arizona. Richmond Basin Mining District.

The position of this location monument is :

N. 33° 31' 57.80" Latitude, and, W 110° 44' 56.91" Longitude

And this Location is . S 80° 40' 10" E. , 4859.28 ft. from the NGS survey control Monument marked RICHMOND 2004.

(RICHMOND published location = N 33° 31' 59.029", W 110° 45' 54.313")

SEE ATTACHED CLAIM GROUP MAP

Dated and posted on the ground this 18th day of Jan, 2018

By: Steve Kamala & Duck Barben

PHOENIX, ARIZONA

2018 APR 11 A 11:10

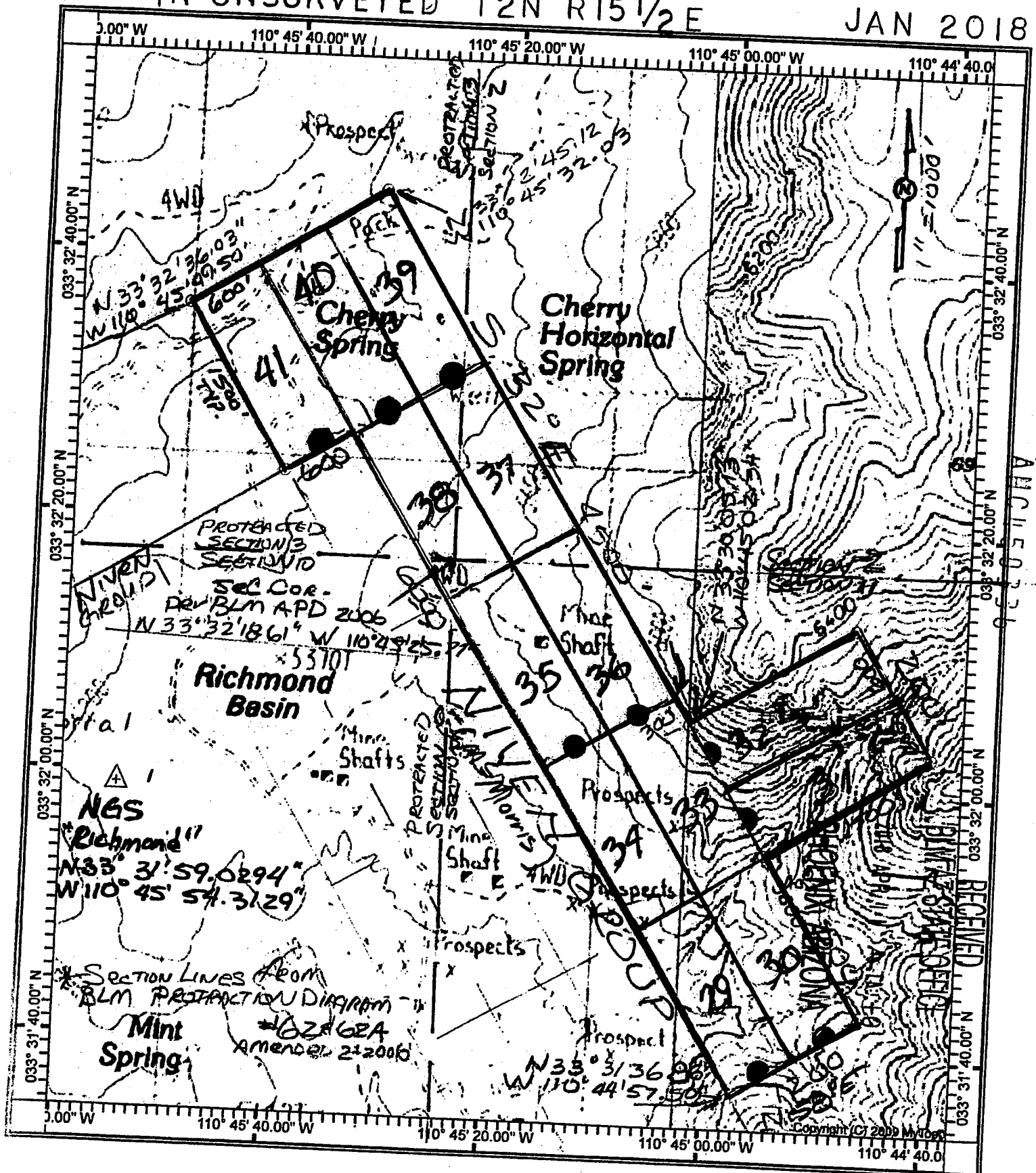
RECEIVED
BLM AZ STATE OFFICE

AMC450336

29-41

CLAIM GROUP
IN UNSURVEYED T2N R15 1/2 E

JAN 2018





2018-001018

02/02/2018 10:32

Rec Fee: \$9.00

Gila County, Az,

Page: 1 of 2

Receipt #: 18-0883

Northern Sphere Mining Corp

Sadie Jo Bingham, Recorder

LOCATION NOTICE OF LODE MINING CLAIM

This is a LOCATION notice of a LODE mining claim. The Locator of this claim is:

NORTHERN SPHERE

P. O. Box 1028, Claypool, Ariz. 85532

The name of the claim is: BD Extension # 32

Part of the NIVEN AND McMORRIS, these claims are contiguous, consisting of a group.

The Date of Location is Jan 18th 2018

This claim is 1500 ft. long and 600 ft. wide. The distance from this location monument to each end of the claim is 1 ft. in a Southeasterly, direction and 1499 ft. in a Northwesterly direction. The general course of this claim is N. 32° W.

This claim is marked by 6 posts 2" in diameter. From this location notice, S. 58° W. 1' to the **SW** end center. Then N. 32° W., 300' to corner #1, then N. 58° E., 1500' to corner #2, Then S. 32° E., 300' to the NW end center, Then S. 32° E. 300' to corner #3, Then S. 58° W., 1500' to corner #4, then N. 32° W., 300' to the point of beginning.

The location of this claim is APROXIMATELY in UNSURVEYED Section 11, Township 2 North, Range 15-1/2 East, Gila and Salt River Meridian, Gila County Arizona. Richmond Basin Mining District.

The position of this location monument is :

N. 33° 32' 02.68" Latitude, and, W 110° 45' 00.52" Longitude

And this Location is . N. 85° 14' 19" E. . . 4566.38 ft. from the NGS survey control Monument marked **RICHMOND 2004**.

(RICHMOND published location = N 33° 31' 59.029", W 110° 45' 54.313")

SEE ATTACHED CLAIM GROUP MAP

Dated and posted on the ground this 18th day of Jan, 2018

By: Steve Korman & Buck Barber

PHOENIX, ARIZONA

2018 APR 11 A 11:10

RECEIVED
BLM AZ STATE OFFICE

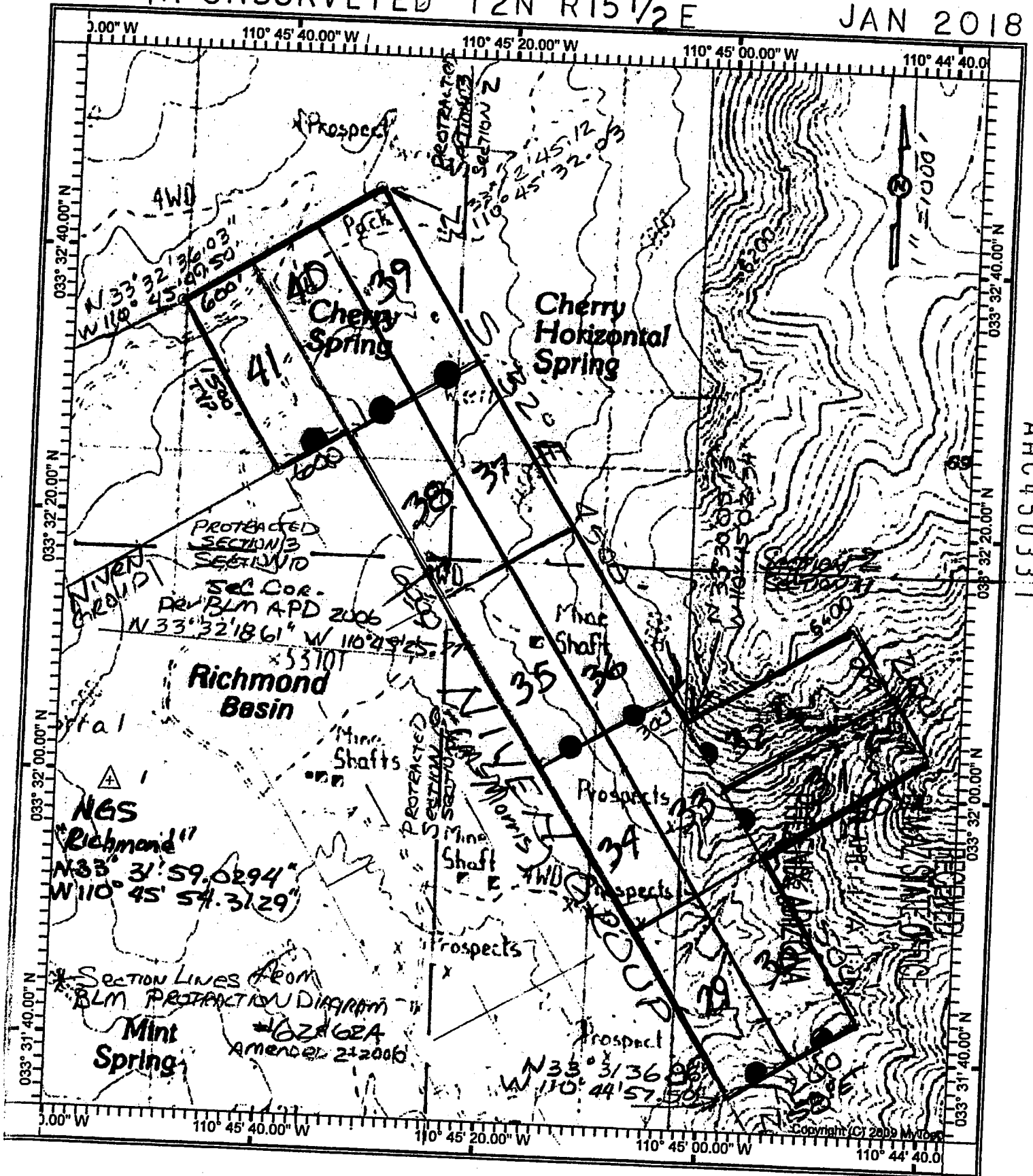
AHC450337

BD EXTENSIC

25-41

CLAIM GROUP
IN UNSURVEYED T2N R15 1/2 E

JAN 2018



AHC450337



LOCATION NOTICE OF LODE MINING CLAIM

This is a LOCATION notice of a LODE mining claim. The Locator of this claim is:

NORTHERN SPHERE

P. O. Box 1028, Claypool, Ariz. 85532

The name of the claim is: BD Extension # 33

Part of the NIVEN AND McMORRIS Claim Group, these claims are contiguous, consisting of a group.

The Date of Location is Jan 18th 2018

This claim is 1500 ft. long and 600 ft. wide. The distance from this location monument to each end of the claim is 1 ft. in a Northwesterly direction and 1499 ft. in a Southeasterly direction. The general course of this claim is S. 32° E.

This claim is marked by 6 posts 2" in diameter. From this location notice, N. 32° W. 1' to the NW end center. Then N. 58° E., 300' to corner #1, then S. 32° E., 1500' to corner #2, Then S. 58° W., 300' to the SE end center, Then S. 58° W. 300' to corner #3, Then N. 32° W., 1500' to corner #4, then N. 58° E., 300' to the point of beginning.

The location of this claim is APROXIMATELY in UNSURVEYED Section 11, Township 2 North, Range 15-1/2 East, Gila and Salt River Meridian, Gila County Arizona. Richmond Basin Mining District.

The position of this location monument is :

N. 33° 32' 06.29" Latitude, and W 110° 45' 07.24" Longitude

And this Location is . N 79° 26' 01" E , 4050.11 ft. from the NGS survey control Monument marked RICHMOND 2004.

(RICHMOND published location = N 33° 31' 59.029", W 110° 45' 54.313")

SEE ATTACHED CLAIM GROUP MAP

Dated and posted on the ground this 18th day of Jan, 2018

By: Steve Bonula & Boek Barber

PHOENIX, ARIZONA

2018 APR 11 A 11:11

RECEIVED
BLM AZ STATE OFFICE

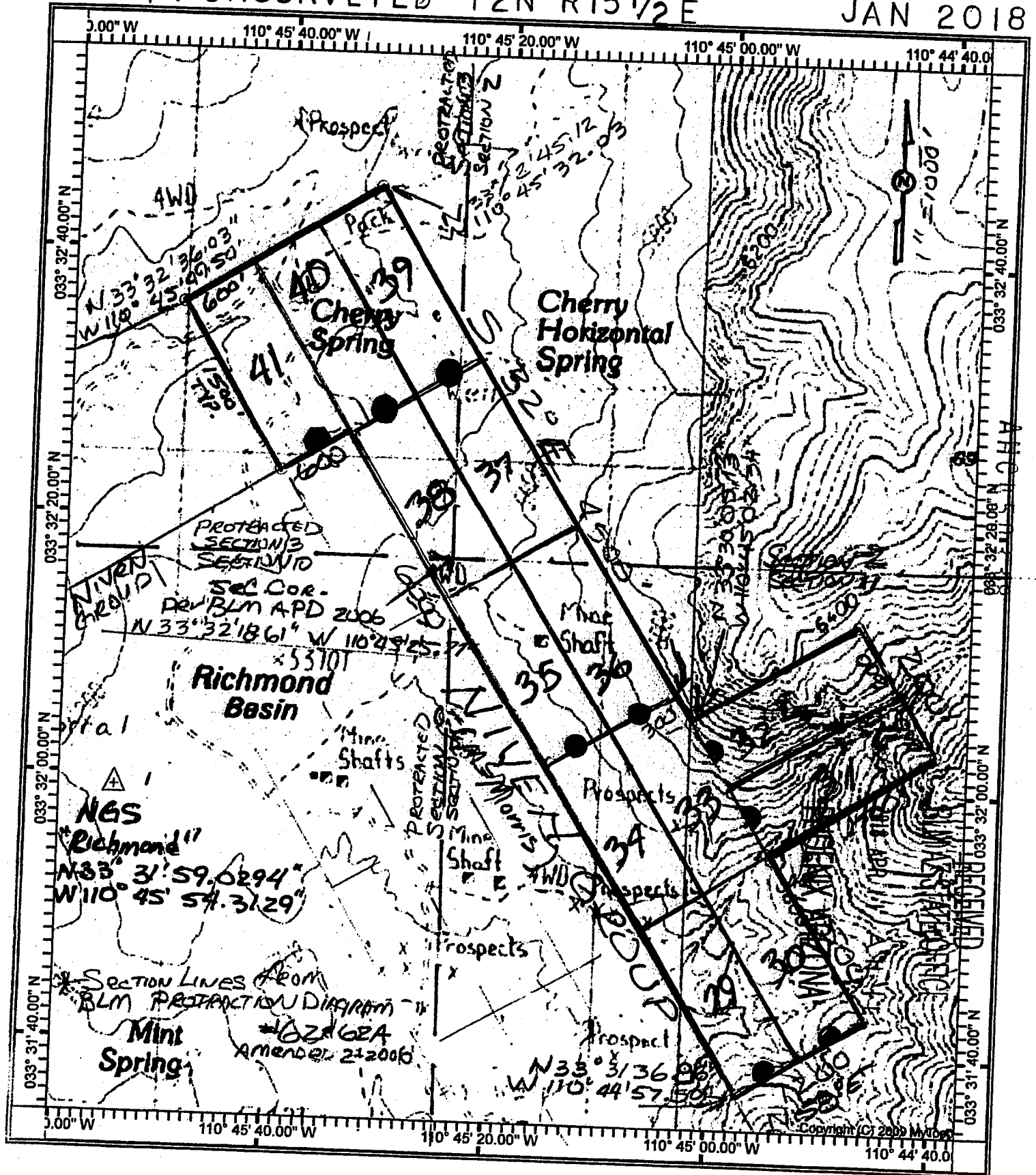
AMC450338

BD EXTENSIC

23-41

CLAIM GROUP
IN UNSURVEYED T2N R15 1/2 E

JAN 2018





2018-001020

02/02/2018 10:32:51
Rec Fee: \$9.00Northern Sphere Mining Corp
Gila County, Az, Sadie Jo Bingham, Recorder

Page: 1 of 2

Receipt #: 18-0883



LOCATION NOTICE OF LODE MINING CLAIM

This is a LOCATION notice of a LODE mining claim. The Locator of this claim is:

NORTHERN SPHERE

P. O. Box 1028, Claypool, Ariz. 85532

The name of the claim is: BD Extension # 34

Part of the NIVEN AND McMORRIS Claim Group, these claims are contiguous, consisting of a group.

The Date of Location is Jan 18th 2018

This claim is 1500 ft. long and 600 ft. wide. The distance from this location monument to each end of the claim is 1 ft. in a Northwesterly direction and 1499 ft. in a Southeasterly direction. The general course of this claim is S. 32° E.

This claim is marked by 6 posts 2" in diameter. From this location notice, N. 32° W. 1' to the NW end center. Then N. 58° E., 300' to corner #1, then S. 32° E., 1500' to corner #2, Then S. 58° W., 300' to the SE end center, Then S. 58° W. 300' to corner #3, Then N. 32° W., 1500' to corner #4, then N. 58° E., 300' to the point of beginning.

The location of this claim is APPROXIMATELY in UNSURVEYED Section 11, Township 2 North, Range 15-1/2 East, Gila and Salt River Meridian, Gila County Arizona. Richmond Basin Mining District.

The position of this location monument is :

N. 33° 32' 03.26" Latitude, and, W 110° 45' 13.06" Longitude

And this Location is . N 82° 53' 20" E , 3516.61 ft. from the NGS survey control Monument marked RICHMOND 2004.

(RICHMOND published location = N 33° 31' 59.029", W 110° 45' 13.31")

SEE ATTACHED CLAIM GROUP MAP

Dated and posted on the ground this 18th day of Jan, 2018

By: Steve Kammuk & Bruce Brown

AMC450339

PHOENIX, ARIZONA

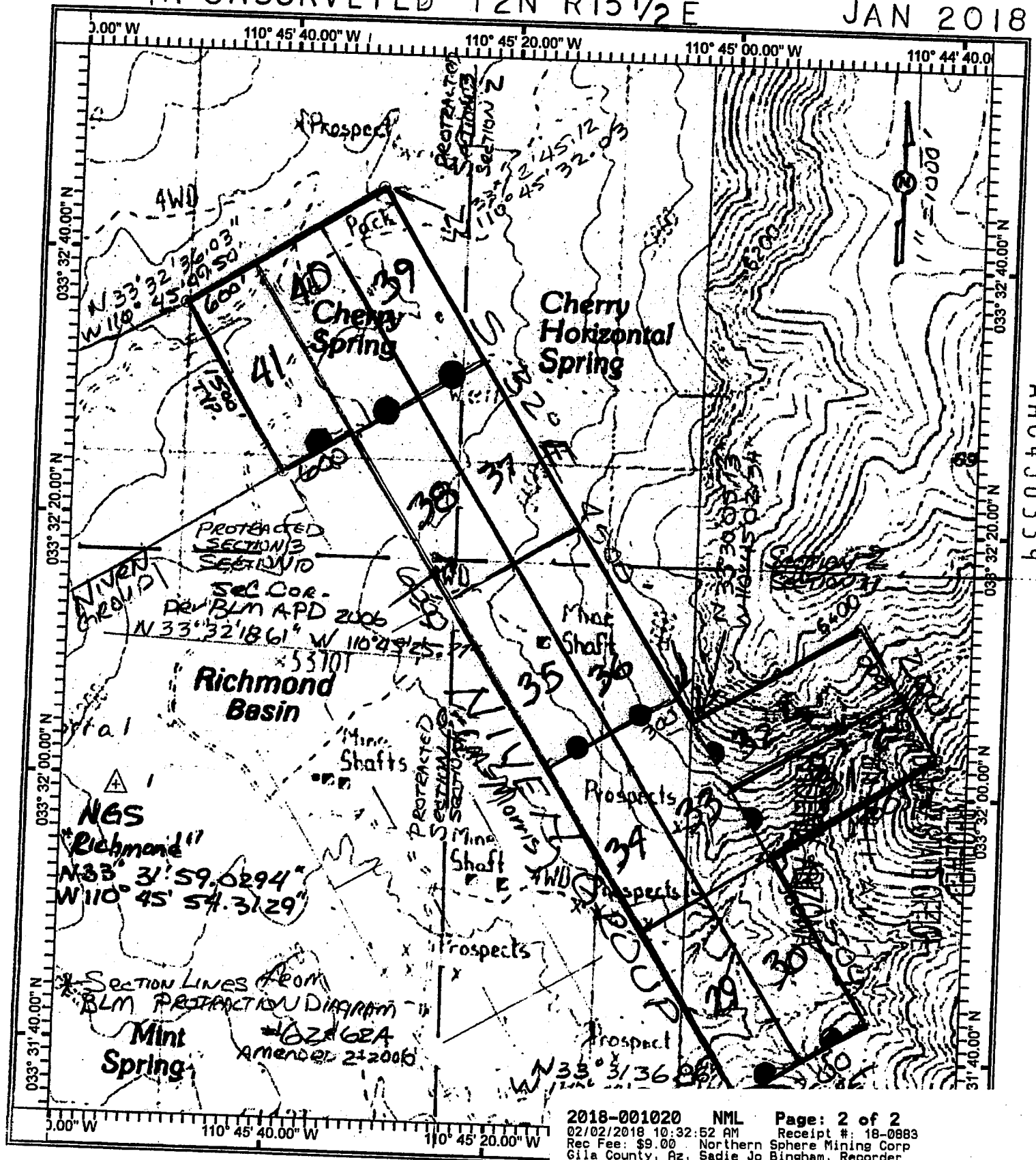
2018 APR 11 A 11:11

RECEIVED
BLM AZ STATE OFFICE

BD EXTENSION # 29-41

CLAIM GROUP
IN UNSURVEYED T2N R15 1/2 E

JAN 2018



AHC450339



LOCATION NOTICE OF LODE MINING CLAIM

This is a LOCATION notice of a LODE mining claim. The Locator of this claim is:

NORTHERN SPHERE

P. O. Box 1028, Claypool, Ariz. 85532

The name of the claim is: BD Extension # 35

Part of the NIVEN AND McMORRIS, these claims are contiguous, consisting of a group.

The Date of Location is Jan 18th 2018

This claim is 1500 ft. long and 600 ft. wide. The distance from this location monument to each end of the claim is 1 ft. in a Southeasterly direction and 1499 ft. in a Northwesterly direction. The general course of this claim is N. 32° W.

This claim is marked by 6 posts 2" in diameter. From this location notice, S. 32° E. 1' to the SE end center. Then S. 58° W., 300' to corner #1, then N. 32° W., 1500' to corner #2, Then N. 58° E., 300' to the NW end center, Then N. 58° E. 300' to corner #3, Then S. 32° E., 1500' to corner #4, then S. 58° W., 300' to the point of beginning.

The location of this claim is APPROXIMATELY in UNSURVEYED Section 11, Township 2 North, Range 15-1/2 East, Gila and Salt River Meridian, Gila County Arizona. Richmond Basin Mining District.

The position of this location monument is :

N. 33° 32' 03.26" Latitude, and, W 110° 45' 13.06" Longitude

And this Location is . N 82° 53' 20" E , 3516.61 ft. from the NGS survey control Monument marked RICHMOND 2004.

(RICHMOND published location = N 33° 31' 59.029", W 110° 45' 54.313")

SEE ATTACHED CLAIM GROUP MAP

Dated and posted on the ground this 18th day of Jan, 2018

By: Steve Korula & Buck Barber

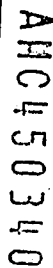
PHOENIX, ARIZONA

2018 APR 11 A 11:11

RECEIVED
BLM AZ STATE OFFICE

AHC450340

JAN 2018





LOCATION NOTICE OF LODE MINING CLAIM

This is a LOCATION notice of a LODE mining claim. The Locator of this claim is:

NORTHERN SPHERE

P. O. Box 1028, Claypool, Ariz. 85532

The name of the claim is: BD Extension # 36

Part of the NIVEN AND McMORRIS, these claims are contiguous, consisting of a group.

The Date of Location is Jan 18th 2018

This claim is 1500 ft. long and 600 ft. wide. The distance from this location monument to each end of the claim is 1 ft. in a Southeasterly direction and 1499 ft. in a Northwesterly direction. The general course of this claim is N. 32° W.

This claim is marked by 6 posts 2" in diameter. From this location notice, S. 32° E. 1' to the **SE** end center. Then S. 58° W., 300' to corner #1, then N. 32° W., 1500' to corner #2, Then N. 58° E., 300' to the NW end center, Then N. 58° E. 300' to corner #3, Then S. 32° E., 1500' to corner #4, then S. 58° W., 300' to the point of beginning.

The location of this claim is APPROXIMATELY in UNSURVEYED Section 11, Township 2 North, Range 15-1/2 East, Gila and Salt River Meridian, Gila County Arizona. Richmond Basin Mining District.

The position of this location monument is :

N. 33° 32' 06.29" Latitude, and, W 110° 45' 07.24" Longitude

And this Location is . N 79° 26' 01" E , 4050.11 ft. from the NGS survey control Monument marked RICHMOND 2004.

(RICHMOND published location = N 33° 31' 59.029", W 110° 45' 31.131")

SEE ATTACHED CLAIM GROUP MAP

Dated and posted on the ground this 18th day of Jan, 2018

By: Steve Komula + Buck Barber

PHOENIX, ARIZONA

APR 11 A 11:11

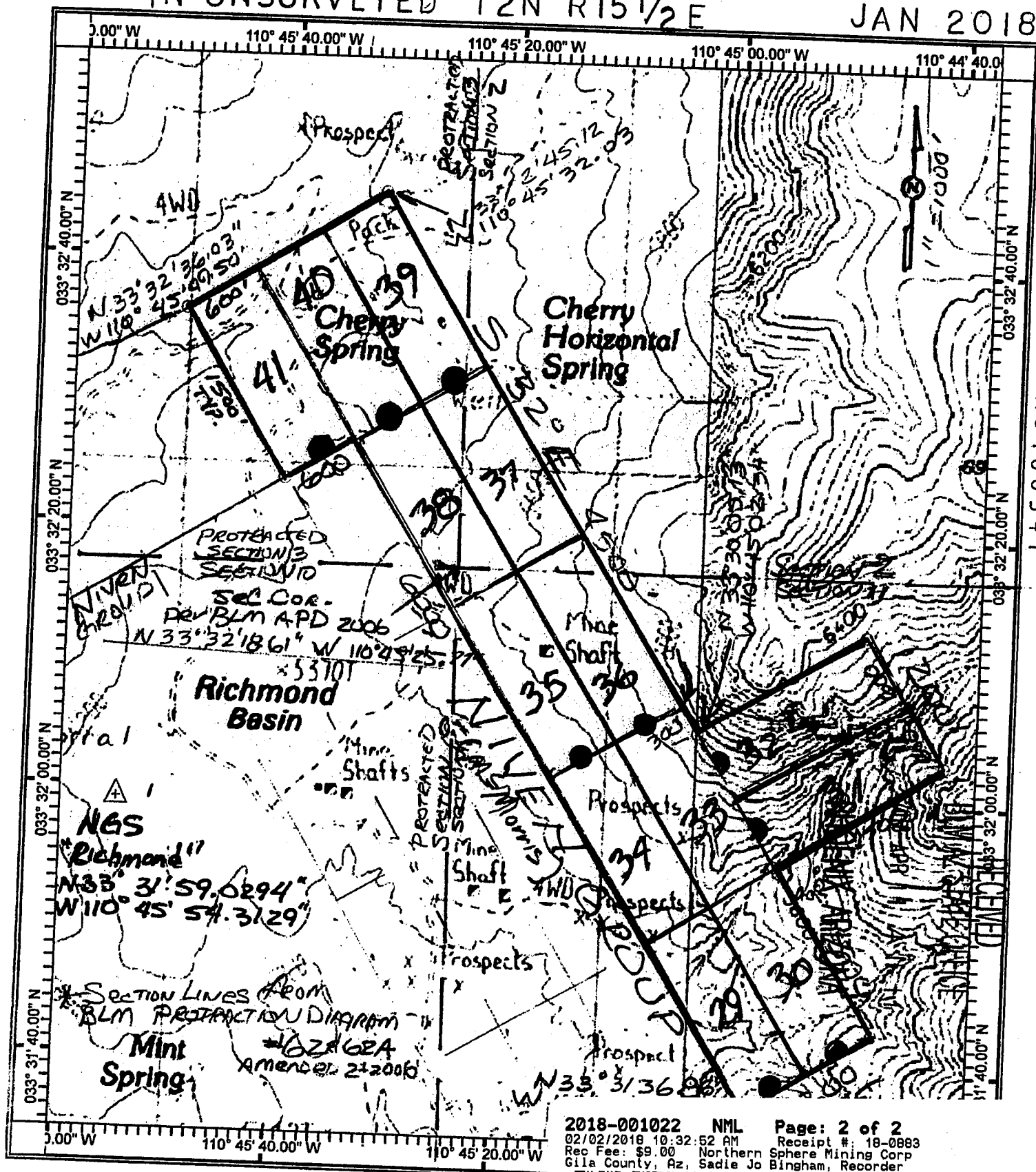
RECEIVED
BLM AZ STATE OFFICE

AHC450341

BD EXTENSION #29-41

CLAIM GROUP
IN UNSURVEYED T2N R15 1/2 E

JAN 2018



AMC450341



LOCATION NOTICE OF LODE MINING CLAIM

This is a LOCATION notice of a LODE mining claim. The Locator of this claim is:

NORTHERN SPHERE

P. O. Box 1028, Claypool, Ariz. 85532

The name of the claim is: BD Extension # 37

Part of the NIVEN AND McMORRIS Claim Group, these claims are contiguous, consisting of a group.

The Date of Location is Jan 18th 2018

This claim is 1500 ft. long and 600 ft. wide. The distance from this location monument to each end of the claim is 1 ft. in a Northwesterly, direction and 1499 ft. in a Southeasterly direction. The general course of this claim is S. 32° E.

This claim is marked by 6 posts 2" in diameter. From this location notice, N. 32° W. 1' to the NW end center. Then N. 58° E., 300' to corner #1, then S. 32° E., 1500' to corner #2, Then S. 58° W., 300' to the SE end center, Then S. 58° W. 300' to corner #3, Then N. 32° W., 1500' to corner #4, then N. 58° E., 300' to the point of beginning.

The location of this claim is APPROXIMATELY in UNSURVEYED Section 11, Township 2 North, Range 15-1/2 East, Gila and Salt River Meridian, Gila County Arizona. Richmond Basin Mining District.

The position of this location monument is :

N. 33° 32' 31.17" Latitude, and, W 110° 45' 25.71" Longitude

And this Location is . N 36° 33' 59" E , 4050.11 ft. from the NGS survey control Monument marked RICHMOND 2004 .

(RICHMOND published location = N 33° 31' 59.029", W 110° 45' 54.313")

SEE ATTACHED CLAIM GROUP MAP

Dated and posted on the ground this 18th day of Jan, 2018

By: Steve Kowalski & Buck Bowers

PHOENIX, ARIZONA

2018 APR 11 A 11:11

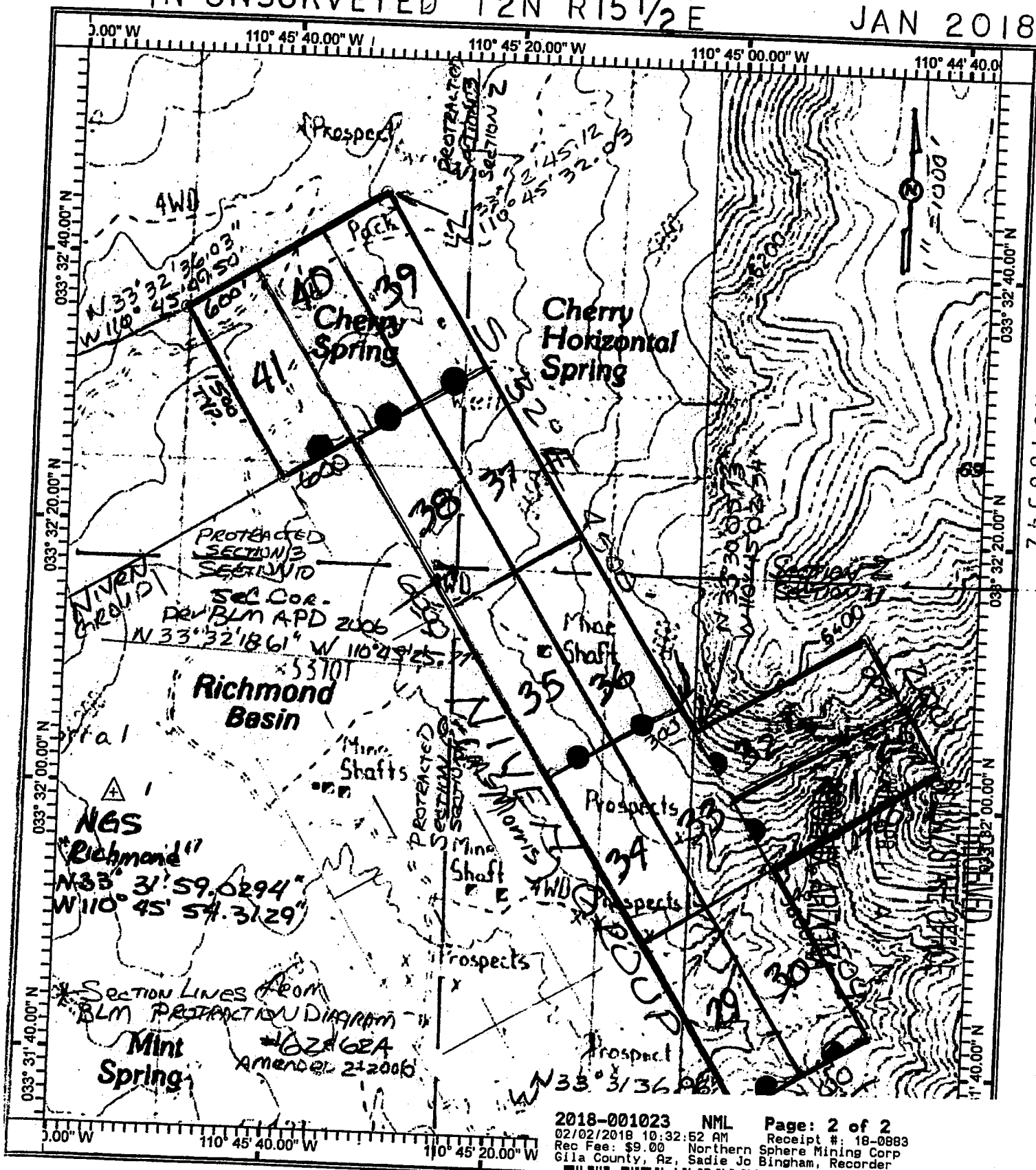
RECEIVED
BLM AZ STATE OFFICE

AHC450342

BD EXTENSION # 29-41

CLAIM GROUP
IN UNSURVEYED T2N R15 1/2 E

JAN 2018



AHC450342



LOCATION NOTICE OF LODE MINING CLAIM

This is a LOCATION notice of a LODE mining claim. The Locator of this claim is:

NORTHERN SPHERE

P. O. Box 1028, Claypool, Ariz. 85532

The name of the claim is: BD Extension # 38

Part of the NIVEN AND McMORRIS Claim Group, these claims are contiguous, consisting of a group.

The Date of Location is

Jan 18th 2018

This claim is 1500 ft. long and 600 ft. wide. The distance from this location monument to each end of the claim is 1 ft. in a Northwesterly direction and 1499 ft. in a Southeasterly direction. The general course of this claim is S. 32° E.

This claim is marked by 6 posts 2" in diameter. From this location notice, N. 32° W. 1' to the NW end center. Then N. 58° E., 300' to corner #1, then S. 32° E., 1500' to corner #2, Then S. 58° W., 300' to the SE end center, Then S. 58° W. 300' to corner #3, Then N. 32° W., 1500' to corner #4, then N. 58° E., 300' to the point of beginning.

The location of this claim is APPROXIMATELY in UNSURVEYED Section 3, Township 2 North, Range 15-1/2 East, Gila and Salt River Meridian, Gila County Arizona. Richmond Basin Mining District.

The position of this location monument is :

N. 33° 32' 28.14" Latitude, and, W 110° 45' 31.53" Longitude

And this Location is . N 33° 06' 40" E , 3516.61 ft. from the NGS survey control Monument marked RICHMOND 2004 .

(RICHMOND published location = N 33° 31' 59.029", W 110° 45' 54.313")

SEE ATTACHED CLAIM GROUP MAP

Dated and posted on the ground this 18th day of Jan, 2018

By: Steve Komel & Buck Barber

AHC450343

PHOENIX, ARIZONA

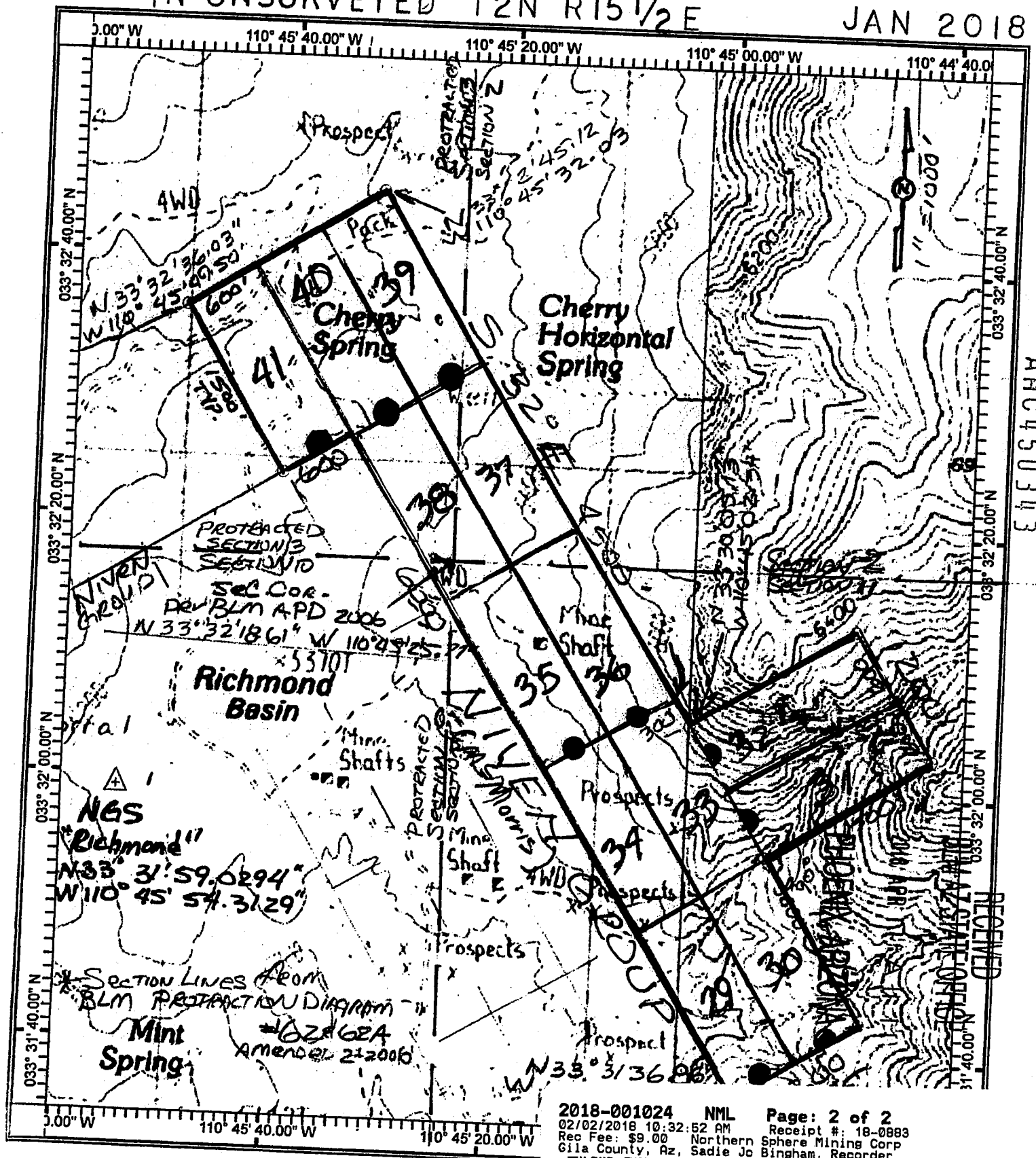
2018 APR 11 A 11:11

RECEIVED
BLM AZ STATE OFFICE

BD EXTENSION #29-41

CLAIM GROUP
IN UNSURVEYED T2N R15 1/2 E

JAN 2018



AHC450343

RECEIVED



LOCATION NOTICE OF LODE MINING CLAIM

This is a LOCATION notice of a LODE mining claim. The Locator of this claim is:

NORTHERN SPHERE

P. O. Box 1028, Claypool, Ariz. 85532

The name of the claim is: BD Extension # 39

Part of the NIVEN AND McMORRIS, these claims are contiguous, consisting of a group.

The Date of Location is Jan 18th 2018

This claim is 1500 ft. long and 600 ft. wide. The distance from this location monument to each end of the claim is 1 ft. in a Southeasterly direction and 1499 ft. in a Northwesterly direction. The general course of this claim is N. 32° W.

This claim is marked by 6 posts 2" in diameter. From this location notice, S. 32° E. 1' to the SE end center. Then S. 58° W., 300' to corner #1, then N. 32° W., 1500' to corner #2, Then N. 58° E., 300' to the NW end center, Then N. 58° E. 300' to corner #3, Then S. 32° E., 1500' to corner #4, then S. 58° W., 300' to the point of beginning.

The location of this claim is APROXIMATELY in UNSURVEYED Section 3, Township 2 North, Range 15-1/2 East, Gila and Salt River Meridian, Gila County Arizona. Richmond Basin Mining District.

The position of this location monument is :

N. 33° 32' 31.17" Latitude, and W 110° 45' 25.71" Longitude

And this Location is N 36° 33' 59" E, 4050.11 ft. from the NGS survey control Monument marked RICHMOND 2004.

(RICHMOND published location = N 33° 31' 59.029", W 110° 45' 54.313")

SEE ATTACHED CLAIM GROUP MAP

Dated and posted on the ground this 18th day of Jan, 2018

By: Steve Kamuk & Buck Barber

PHOENIX, ARIZONA

2018 APR 11 A 11:11

RECEIVED
BLM AZ STATE OFFICE

ANC 450344

CLAIM GROUP
IN UNSURVEYED T2N R15 1/2 E

JAN 2018





LOCATION NOTICE OF LODE MINING CLAIM

This is a LOCATION notice of a LODE mining claim. The Locator of this claim is:

NORTHERN SPHERE

P. O. Box 1028, Claypool, Ariz. 85532

The name of the claim is: BD Extension # 40

Part of the NIVEN AND McMORRIS, these claims are contiguous, consisting of a group.

The Date of Location is Jan 18th 2018

This claim is 1500 ft. long and 600 ft. wide. The distance from this location monument to each end of the claim is 1 ft. in a Southeasterly, direction and 1499 ft. in a Northwesterly direction. The general course of this claim is N. 32° W.

This claim is marked by 6 posts 2" in diameter. From this location notice, S. 32° E. 1' to the SE end center. Then S. 58° W., 300' to corner #1, then N. 32° W., 1500' to corner #2, Then N. 58° E., 300' to the NW end center, Then N. 58° E. 300' to corner #3, Then S. 32° E., 1500' to corner #4, then S. 58° W., 300' to the point of beginning.

The location of this claim is APPROXIMATELY in UNSURVEYED Section 3, Township 2 North, Range 15-1/2 East, Gila and Salt River Meridian, Gila County Arizona. Richmond Basin Mining District.

The position of this location monument is :

N. 33° 32' 28.14" Latitude, and, W 110° 45' 31.53" Longitude

And this Location is . N 33° 06' 40" E , 3516.61 ft. from the NGS survey control Monument marked RICHMOND 2004 .

(RICHMOND published location = N 33° 31' 59.029", W 110° 45' 54.313")

SEE ATTACHED CLAIM GROUP MAP

Dated and posted on the ground this 18th day of Jan, 2018

By: Steve Kowalski & Bruce Barber

ANCL450345

PHOENIX, ARIZONA

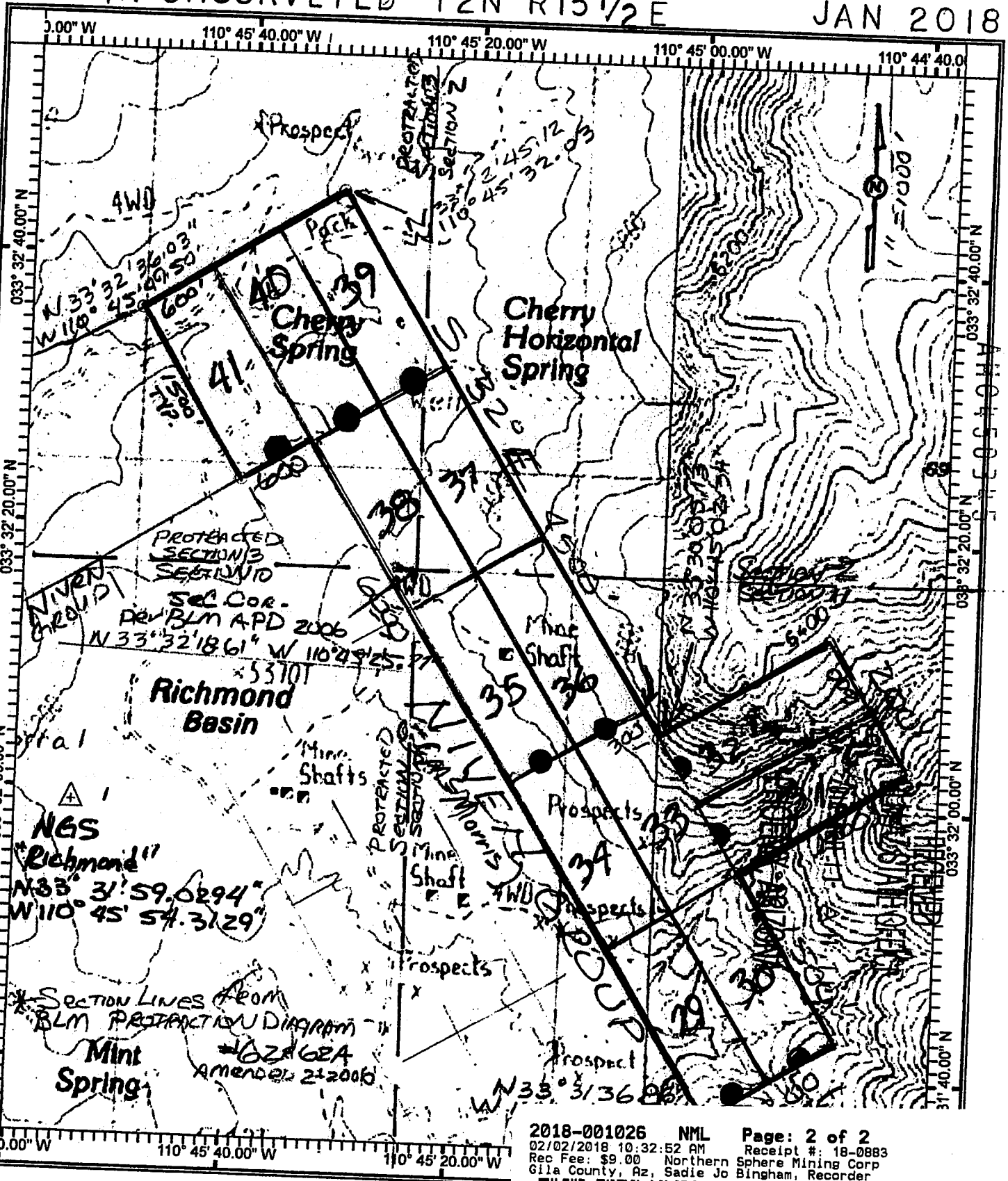
2018 APR 11 A 11:11

RECEIVED
BLM AZ STATE OFFICE

BD EXTENSION # 29-41

CLAIM GROUP
IN UNSURVEYED T2N R15 1/2 E

JAN 2018





LOCATION NOTICE OF LODE MINING CLAIM

This is a LOCATION notice of a LODE mining claim. The Locator of this claim is:

NORTHERN SPHERE

P. O. Box 1028, Claypool, Ariz. 85532

The name of the claim is: BD Extension # 41

Part of the NIVEN AND McMORRIS, these claims are contiguous, consisting of a group.

The Date of Location is June 18th 2018

This claim is 1500 ft. long and 600 ft. wide. The distance from this location monument to each end of the claim is 1 ft. in a Southeasterly, direction and 1499 ft. in a Northwesterly direction. The general course of this claim is N. 32° W.

This claim is marked by 6 posts 2" in diameter. From this location notice, S. 32° E. 1' to the SE end center. Then S. 58° W., 300' to corner #1, then N. 32° W., 1500' to corner #2, Then N. 58° E., 300' to the NW end center, Then N. 58° E. 300' to corner #3, Then S. 32° E., 1500' to corner #4, then S. 58° W., 300' to the point of beginning.

The location of this claim is APPROXIMATELY in UNSURVEYED Section 3, Township 2 North, Range 15-1/2 East, Gila and Salt River Meridian, Gila County Arizona. Richmond Basin Mining District.

The position of this location monument is :

N. 33° 32' 25.11" Latitude, and, W 110° 45' 37' .35" Longitude

And this Location is . N 28° 26' 40" E , 3000.42 ft. from the NGS survey control Monument marked RICHMOND 2004 .

(RICHMOND published location = N 33° 31' 59.029", W 110° 45' 54.313")

SEE ATTACHED CLAIM GROUP MAP

Dated and posted on the ground this 18th day of June, 2018

By: Steve Komulak & Buck Baber

PHOENIX, ARIZONA

2018 APR 11 A 11:12

RECEIVED
BLMAZ STATE OFFICE

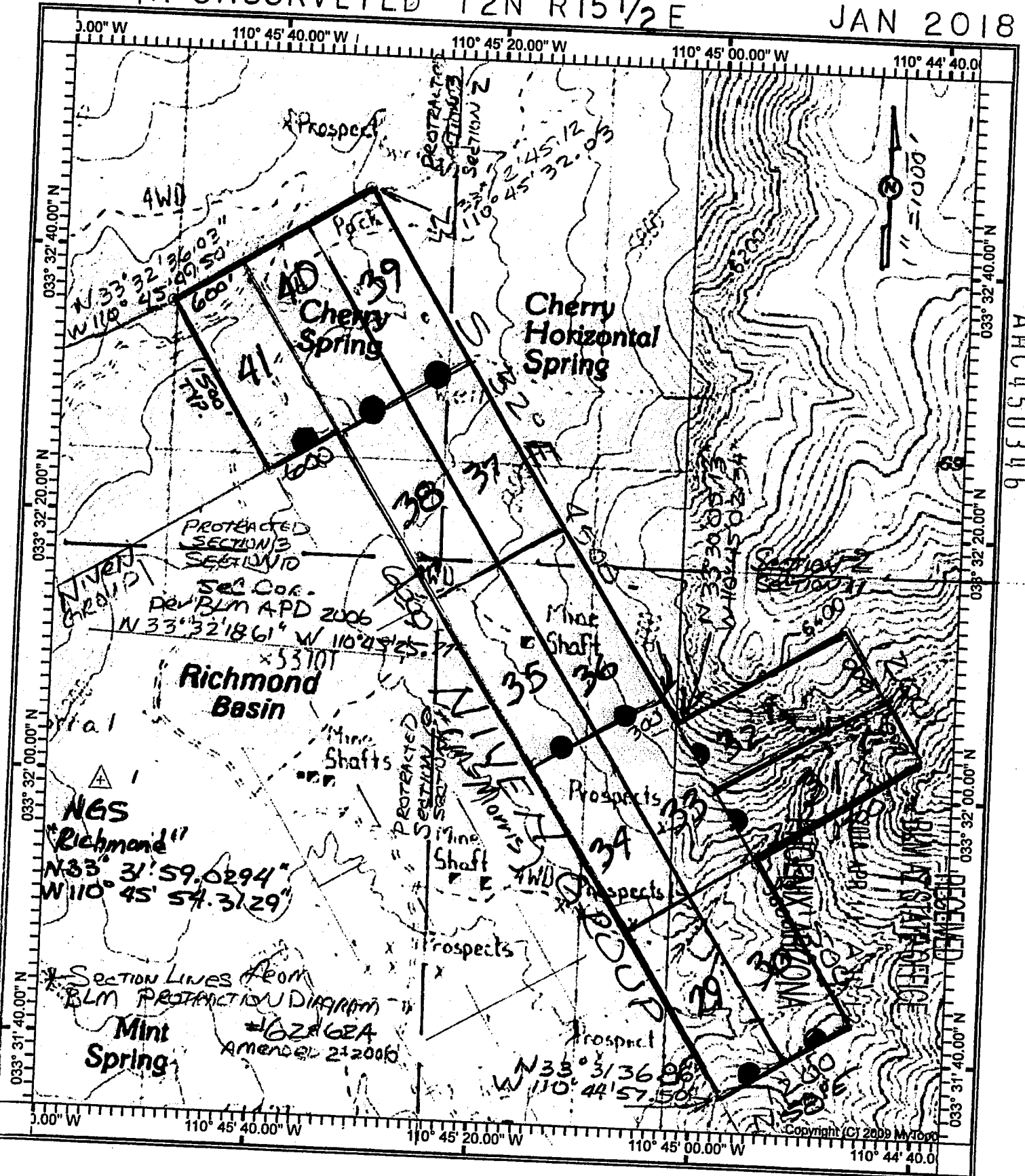
AHC450346

BD EXTENSION

29-41

CLAIM GROUP
IN UNSURVEYED T2N R15 1/2 E

JAN 2018



AHC450346



2018-001028

Page: 1 of 2

02/02/2018 10:32:52 AM
Receipt #: 18-0883
Rec Fee: \$9.00 Northern Sphere Mining Corp
Gila County, Az, Sadie Jo Bingham, Recorder

LOCATION NOTICE OF LODE MINING CLAIM

This is a LOCATION notice of a LODE mining claim. The Locator of this claim is:

NORTHERN SPHERE

P. O. Box 1028, Claypool, Ariz. 85532

The name of the claim is: BD Extension # 42

Part of the NIVEN AND McMORRIS CLAIM GROUP, these claims are contiguous, consisting of a group.

The Date of Location is Jan 31st 2018

This claim is 1500 ft. long and 600 ft. wide. The distance from this location monument to each end of the claim is 1 ft. in a Northwesterly direction and 1499 ft. in a Southeasterly direction. The general course of this claim is S. 32° E.

This claim is marked by 6 posts 2" in diameter. From this location notice, N. 32° W. 1' to the **NW** end center. Then N. 58° E., 300' to corner #1, then S. 32° E., 1500' to corner #2, Then S. 58° W., 300' to the SE end center, Then S. 58° W. 300' to corner #3, Then N. 32° W., 1500' to corner #4, then N. 58° E., 300' to the point of beginning.

The location of this claim is APPROXIMATELY in UNSURVEYED Section 15, Township 2 North, Range 15-1/2 East, Gila and Salt River Meridian, Gila County Arizona. Richmond Basin Mining District.

The position of this location monument is :

N. 33° 31' 14.45" Latitude, and, W 110° 46' 13.68" Longitude
And this Location is . S 19° 51' 46" W , 4793.19 ft. from the NGS survey control Monument marked RICHMOND 2004.

(RICHMOND published location = N 33° 31' 59.029", W 110° 45' 54.313")

SEE ATTACHED CLAIM GROUP MAP

Dated and posted on the ground this 31st day of Jan, 2018

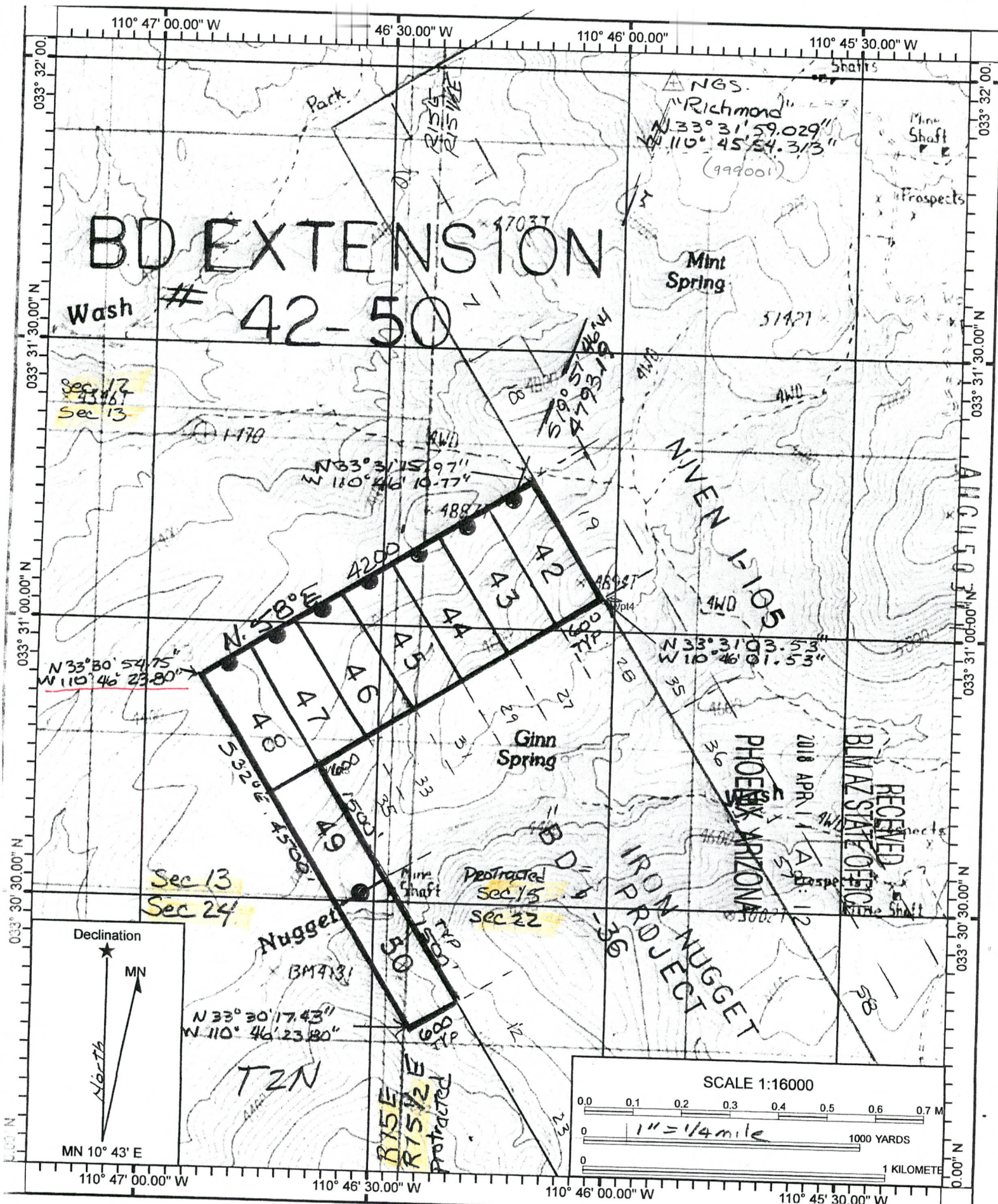
By: Steve Kowak & Buck Barber

PHOENIX, ARIZONA

2018 APR 11 A 11:12

RECEIVED
BLM AZ STATE OFFICE

AHC450347



Name: ROCKINSTRAW MT
 Date: 01/19/18
 Scale: 1 inch = 1,333 ft.

Loc#

2018-001028 NML Page: 2 of 2
 02/02/2018 10:32:52 AM Receipt #: 18-0883
 Rec Fee: \$9.00 Northern Sphere Mining Corp
 Gila County, Az, Sadie Jo Bingham, Recorder



LOCATION NOTICE OF LODE MINING CLAIM

This is a LOCATION notice of a LODE mining claim. The Locator of this claim is:

NORTHERN SPHERE

P. O. Box 1028, Claypool, Ariz. 85532

The name of the claim is: BD Extension # 43

Part of the NIVEN AND McMORRIS CLAIM GROUP, these claims are contiguous, consisting of a group.

The Date of Location is Jan 31st 2018

This claim is 1500 ft. long and 600 ft. wide. The distance from this location monument to each end of the claim is 1 ft. in a Northwesterly direction and 1499 ft. in a Southeasterly direction. The general course of this claim is S. 32° E.

This claim is marked by 6 posts 2" in diameter. From this location notice, N. 32° W. 1' to the NW end center. Then N. 58° E., 300' to corner #1, then S. 32° E., 1500' to corner #2, Then S. 58° W., 300' to the SE end center, Then S. 58° W. 300' to corner #3, Then N. 32° W., 1500' to corner #4, then N. 58° E., 300' to the point of beginning.

The location of this claim is APROXIMATELY in UNSURVEYED Section 15, Township 2 North, Range 15-1/2 East, Gila and Salt River Meridian, Gila County Arizona. Richmond Basin Mining District.

The position of this location monument is :

N. 33° 31' 11.42" Latitude, and, W 110° 46' 19.50" Longitude

And this Location is . S. 23° 45' 58" W , 5261.58 ft. from the NGS survey control Monument marked RICHMOND 2004.

(RICHMOND published location = N 33° 31' 59.029", W 110° 45' 53.13"

SEE ATTACHED CLAIM GROUP MAP

Dated and posted on the ground this 31st day of Jan, 2018

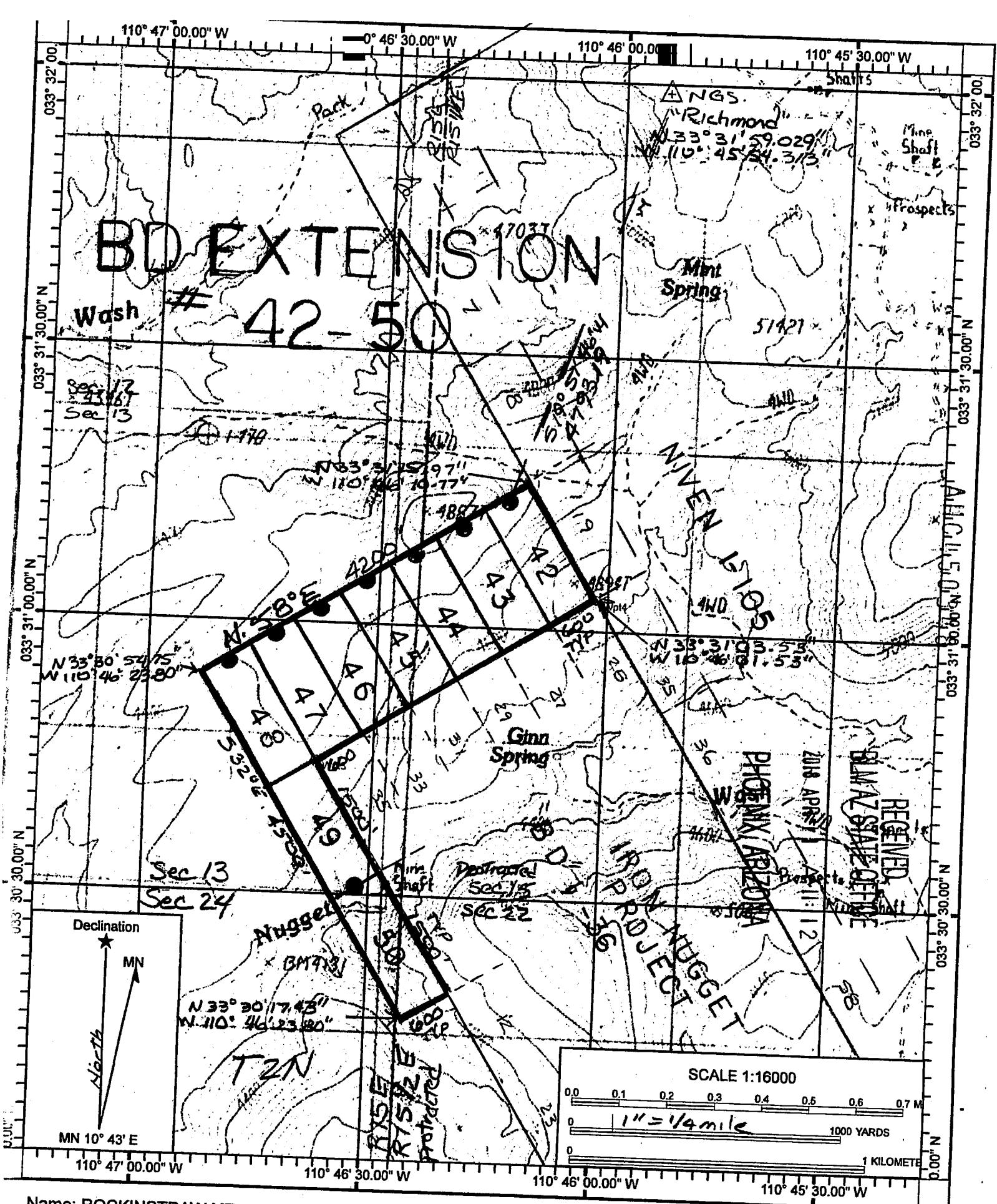
By: Steve Kenneth + Buck Barber

PHOENIX, ARIZONA

2018 APR 11 A 11:12

RECEIVED
BLM AZ STATE OFFICE

AHC450348



Name: ROCKINSTRAW MT
 Date: 01/19/18
 Scale: 1 inch = 1,333 ft.

Loc#

2018-001030 NML Page: 2 of 2
 02/02/2018 10:32:52 AM Receipt #: 18-0883
 Rec Fee: \$9.00 Northern Sphere Mining Corp
 Gila County, Az, Sadie Jo Bingham, Recorder

Copyright (C) 2009 M/T





2018-001029

02/02/2018 10:32:11

Rec Fee: \$9.00

Gila County, Az,

Page: 1 of 2

Receipt #: 18-0883

Northern Sphere Mining Corp

Sadie Jo Bingham, Recorder

LOCATION NOTICE OF LODE MINING CLAIM

This is a LOCATION notice of a LODE mining claim. The Locator of this claim is:

NORTHERN SPHERE

P. O. Box 1028, Claypool, Ariz. 85532

The name of the claim is: BD Extension # 44

Part of the NIVEN AND McMORRIS CLAIM GROUP, these claims are contiguous, consisting of a group.

The Date of Location is Jan 31st 2018

This claim is 1500 ft. long and 600 ft. wide. The distance from this location monument to each end of the claim is 1 ft. in a Northwesterly direction and 1499 ft. in a Southeasterly direction. The general course of this claim is S. 32° E.

This claim is marked by 6 posts 2" in diameter. From this location notice, N. 32° W. 1' to the NW end center. Then N. 58° E., 300' to corner #1, then S. 32° E., 1500' to corner #2, Then S. 58° W., 300' to the SE end center, Then S. 58° W. 300' to corner #3, Then N. 32° W., 1500' to corner #4, then N. 58° E., 300' to the point of beginning.

The location of this claim is APROXIMATELY in UNSURVEYED Section 15, Township 2 North, Range 15-1/2 East, Gila and Salt River Meridian, Gila County Arizona. Richmond Basin Mining District.

The position of this location monument is :

N. 33° 31' 08.39" Latitude, and W 110° 46' 25.32" Longitude

And this Location is . S 27° 01' 09" W , 5750.36 ft. from the NGS survey control Monument marked RICHMOND 2004.

(RICHMOND published location = N 33° 31' 59.029", W 110° 45' 54.313")

SEE ATTACHED CLAIM GROUP MAP

Dated and posted on the ground this 31st day of Jan, 2018

By: Steve Kowala & Buck Barber

PHOENIX, ARIZONA

2018 APR 11 A 11:12

RECEIVED
BLM AZ STATE OFFICE

AHC450349



2018-001031

02/02/2018 10:32:53

Rec Fee: \$9.00

Gila County, Az,

Page: 1 of 2

Receipt #: 18-0883

Northern Sphere Mining Corp

Sadie Jo Bingham, Recorder



LOCATION NOTICE OF LODE MINING CLAIM

This is a LOCATION notice of a LODE mining claim. The Locator of this claim is:

NORTHERN SPHERE

P. O. Box 1028, Claypool, Ariz. 85532

The name of the claim is: BD Extension # 45

Part of the NIVEN AND McMORRIS CLAIM GROUP, these claims are contiguous, consisting of a group.

The Date of Location is Jan 31st 2018

This claim is 1500 ft. long and 600 ft. wide. The distance from this location monument to each end of the claim is 1 ft. in a Northwesterly direction and 1499 ft. in a Southeasterly direction. The general course of this claim is S. 32° E.

This claim is marked by 6 posts 2" in diameter. From this location notice, N. 32° W. 1' to the NW end center. Then N. 58° E., 300' to corner #1, then S. 32° E., 1500' to corner #2, Then S. 58° W., 300' to the SE end center, Then S. 58° W. 300' to corner #3, Then N. 32° W., 1500' to corner #4, then N. 58° E., 300' to the point of beginning.

The location of this claim is APROXIMATELY in UNSURVEYED Section 13, Township 2 North, Range 15 East, Gila and Salt River Meridian, Gila County Arizona. Richmond Basin Mining District.

The position of this location monument is :

N. 33° 31' 05.36" Latitude, and, W 110° 46' 31.14" Longitude

And this Location is . S 29° 45' 18" W , 6254.75 ft. from the NGS survey control Monument marked RICHMOND 2004.

(RICHMOND published location = N 33° 31' 59.029", W 110° 45' 54.313")

SEE ATTACHED CLAIM GROUP MAP

Dated and posted on the ground this 31st day of Jan, 2018

By: Steve Konula & Buck Barber

PHOENIX, ARIZONA

2018 APR 11 A 11:12

RECEIVED
BLM AZ STATE OFFICE

AHC450350

110° 47' 00.00" W

110° 46' 30.00" W

2018-001031

Page: 2 of 2

02/02/2018 10:32:52

Receipt #: 18-0883

Rec Fee: \$9.00

Northern Sphere Mining Corp

Gila County, Az, Sadie Jo Bingham, Recorder



BD EXTENSION

Wash

42-50

Mint Spring

51427

Sec 12
43167
Sec 13

033° 31' 30.00" N

033° 31' 00.00" N

033° 31' 00.00" N

033° 31' 00.00" N

033° 31' 00.00" N

033° 31' 00.00" N

033° 31' 00.00" N

033° 31' 00.00" N

033° 31' 30.00" N

033° 31' 00.00" N

033° 31' 00.00" N

033° 31' 00.00" N

033° 31' 00.00" N

033° 31' 00.00" N

033° 31' 00.00" N

033° 31' 00.00" N

N 33° 30' 54.75"

W 110° 46' 23.80"

N 83° 3' 15.97"

W 110° 46' 10.77"

4887

4200

4200

4200

4200

4200

4200

4200

4200

4200

4200

4200

4200

4200

4200

4200

Ginn Spring

Destroyed

Sec 15

Sec 22

Nugget

BM 1713

N 33° 30' 17.43"

W 110° 46' 23.80"

T2N

R15E

R75E

Protected

Protected

Protected

Protected

Protected

Protected

Protected

Protected

Declination

MN

North

MN 10° 43' E

110° 47' 00.00" W

110° 46' 30.00" W

110° 46' 00.00" W

110° 45' 30.00" W

110° 45' 00.00" W

Name: ROCKINSTRAW MT

Date: 01/19/18

Scale: 1 inch = 1,333 ft.

Location: 033° 31' 01.53" N 110° 46' 15.03" W

m: NAD83

Copyright (C) 2009 MyTopo

SCALE 1:16000

0.0 0.1 0.2 0.3 0.4 0.5 0.6 0.7 M

0 1" = 1/4 mile 1000 YARDS

0 1 KILOMETER



LOCATION NOTICE OF LODE MINING CLAIM

This is a LOCATION notice of a LODE mining claim. The Locator of this claim is:

NORTHERN SPHERE

P. O. Box 1028, Claypool, Ariz. 85532

The name of the claim is: BD Extension # 46

Part of the NIVEN AND McMORRIS CLAIM GROUP, these claims are contiguous, consisting of a group.

The Date of Location is Jan 31st 2018

This claim is 1500 ft. long and 600 ft. wide. The distance from this location monument to each end of the claim is 1 ft. in a Northwesterly direction and 1499 ft. in a Southeasterly direction. The general course of this claim is S. 32° E.

This claim is marked by 6 posts 2" in diameter. From this location notice, N. 32° W. 1' to the NW end center. Then N. 58° E., 300' to corner #1, then S. 32° E., 1500' to corner #2, Then S. 58° W., 300' to the SE end center, Then S. 58° W. 300' to corner #3, Then N. 32° W., 1500' to corner #4, then N. 58° E., 300' to the point of beginning.

The location of this claim is APROXIMATELY in UNSURVEYED Section 13, Township 2 North, Range 15 East, Gila and Salt River Meridian, Gila County Arizona. Richmond Basin Mining District.

The position of this location monument is :

N. 33° 31' 02.33" Latitude, and, W 110° 46' 36.96" Longitude

And this Location is . S 32° 04' 42" W , 6771.26 ft. from the NGS survey control Monument marked RICHMOND 2004.

(RICHMOND published location = N 33° 31' 59.029", W 110° 45' 54.313")

SEE ATTACHED CLAIM GROUP MAP

Dated and posted on the ground this 31st day of Jan, 2018

By: Steve Kohnert & Buck Barber

PHOENIX, ARIZONA

2018 APR 11 A 11:12

RECEIVED
BLM AZ STATE OFFICE

AHC450351

110° 47' 00.00" W

110° 46' 30.00" W

2018-001032

Page: 2 of 2

02/02/2018 10:32:52 AM

Receipt #: 18-0883

Rec Fee: \$9.00

Northern Sphere Mining Corp

Gila County, Az, Sadie Jo Bingham, Recorder



BD EXTENSION

Wash

42-50

Mint Spring

51421

Sec 12
41161
Sec 13

1770

N 33° 30' 54.75"
W 110° 46' 23.80"

4887

4200

44

45

46

47

48

49

50

51

N 33° 30' 54.75"
W 110° 46' 23.80"

Ginn Spring

Wash

Sec 13

Sec 24

Nugget

BM 713

N 33° 30' 17.43"
W 110° 46' 23.80"

T2N

R5E

R5E

Protected

SCALE 1:16000

0.0 0.1 0.2 0.3 0.4 0.5 0.6 0.7 M

0 1" = 1/4 mile 1000 YARDS

0 1 KILOMETER

Declination

MN

North

MN 10° 43' E

110° 47' 00.00" W

110° 46' 30.00" W

110° 46' 00.00" W

110° 45' 30.00" W

Name: ROCKINSTRAW MT

Date: 01/19/18

Scale: 1 inch = 1,333 ft.

Location: 033° 31' 01.53" N 110° 46' 15.03" W



LOCATION NOTICE OF LODE MINING CLAIM

This is a LOCATION notice of a LODE mining claim. The Locator of this claim is:

NORTHERN SPHERE

P. O. Box 1028, Claypool, Ariz. 85532

The name of the claim is: BD Extension # 47

Part of the NIVEN AND McMORRIS CLAIM GROUP, these claims are contiguous, consisting of a group.

The Date of Location is Feb 31st 2018

This claim is 1500 ft. long and 600 ft. wide. The distance from this location monument to each end of the claim is 1 ft. in a Northwesterly direction and 1499 ft. in a Southeasterly direction. The general course of this claim is S. 32° E.

This claim is marked by 6 posts 2" in diameter. From this location notice, N. 32° W. 1' to the NW end center. Then N. 58° E., 300' to corner #1, then S. 32° E., 1500' to corner #2, Then S. 58° W., 300' to the SE end center, Then S. 58° W. 300' to corner #3, Then N. 32° W., 1500' to corner #4, then N. 58° E., 300' to the point of beginning.

The location of this claim is APPROXIMATELY in Section 13, Township 2 North, Range 15 East, Gila and Salt River Meridian, Gila County Arizona. Richmond Basin Mining District.

The position of this location monument is :

N. 33° 30' 59.29" Latitude, and W 110° 46' 42.78" Longitude
And this Location is . S 34° 04' 10" W , 7297.31 ft. from the NGS survey control Monument marked RICHMOND 2004.

(RICHMOND published location = N 33° 31' 59.029", W 110° 45' 54.313"

SEE ATTACHED CLAIM GROUP MAP

Dated and posted on the ground this 31st day of Feb, 2018

By: Steve Komula & Buck Barber

AHC450352

PHOENIX, ARIZONA

2018 APR 11 A 11:12

RECEIVED
BLM AZ STATE OFFICE

110° 47' 00.00" W

110° 46' 30.00" W

2018-001033

Page: 2 of 2

02/02/2018 10:32:02 AM

Receipt #: 18-0883

Rec Fee: \$9.00

Northern Sphere Mining Corp
Gila County, Az, Sadie Jo Bingham, Recorder



BD EXTENSION

Wash

42-50

Mint Spring

51421

Sec 12
Sec 13

1770

N 33° 30' 54.75"
W 110° 46' 23.80"

4887

4200

4200

4200

4200

4200

4200

4200

4200

4200

4200

4200

4200

4200

4200

4200

4200

4200

4200

4200

4200

4200

4200

4200

4200

Ginn Spring

Sec 13
Sec 24

Nugget

Protected
Sec 13
Sec 22

PHOENIX ARIZONA

2018 APR 11

RECEIVED

BLM AZ STATE DESIG

Declination

MN

North
MN 10° 43' E

N 33° 30' 17.43"
W 110° 46' 23.80"


T2N

R15E

R75E

Protected

SCALE 1:16000



Name: ROCKINSTRAW MT

Date: 01/19/18

Scale: 1 inch = 1,333 ft.

Location: 033° 31' 01.53" N 110° 46' 15.03" W



LOCATION NOTICE OF LODE MINING CLAIM

This is a LOCATION notice of a LODE mining claim. The Locator of this claim is:

NORTHERN SPHERE

P. O. Box 1028, Claypool, Ariz. 85532

The name of the claim is: BD Extension # 48

Part of the NIVEN AND McMORRIS CLAIM GROUP, these claims are contiguous, consisting of a group.

The Date of Location is Jan 31st 2018
This claim is 1500 ft. long and 600 ft. wide. The distance from this location monument to each end of the claim is 1 ft. in a Northwesterly direction and 1499 ft. in a Southeasterly direction. The general course of this claim is S. 32° E.

This claim is marked by 6 posts 2" in diameter. From this location notice, N. 32° W. 1' to the NW end center. Then N. 58° E., 300' to corner #1, then S. 32° E., 1500' to corner #2, Then S. 58° W., 300' to the SE end center, Then S. 58° W. 300' to corner #3, Then N. 32° W., 1500' to corner #4, then N. 58° E., 300' to the point of beginning.

The location of this claim is APPROXIMATELY in Section 13, Township 2 North, Range 15 East, Gila and Salt River Meridian, Gila County Arizona. Richmond Basin Mining District.

The position of this location monument is :

N. 33° 30' 56.26" Latitude, and, W 110° 46' 48.59" Longitude

And this Location is . S. 35° 47' 27" W , 7830.99 ft. from the NGS survey control Monument marked RICHMOND 2004.
(RICHMOND published location = N 33° 31' 59.029", W 110° 45' 54.313")

SEE ATTACHED CLAIM GROUP MAP

Dated and posted on the ground this 31st day of Jan, 2018

By: Steve Komala & Buck Barber

PHOENIX, ARIZONA

2018 APR 11 A 11:12

RECEIVED
BLMAZ STATE OFFICE

AHC450353

110° 47' 00.00" W

110° 46' 30.00" W

2018-001034

Page: 2 of 2

02/02/2018 10:32:52 AM

Receipt #: 18-0883

Rec Fee: \$9.00

Northern Sphere Mining Corp

Gila County, Az, Sadie Jo Bingham, Recorder



BD EXTENSION

Wash

42-50

Mini Spring

51421

Prospects

Sec 12
43167
Sec 13

1-170

N 83° 51' 15.97" E
W 110° 46' 10.77" W

4887

4200

44

44

44

44

44

44

44

44

44

44

44

44

44

44

44

44

44

44

44

44

44

44

44

44

44

44

44

44

Ginn Spring

Sec 13
Sec 24

Nugget

34713

N 33° 30' 17.43" E
W 110° 46' 23.80" W

T2N

1552 E

1552 E

1552 E

1552 E

1552 E

1552 E

1552 E

Declination

MN

North

MN 10° 43' E

SCALE 1:16000

0.0 0.1 0.2 0.3 0.4 0.5 0.6 0.7 M

1" = 1/4 mile

1000 YARDS

1 KILOMETER

Name: ROCKINSTRAW MT

Date: 01/19/18

Scale: 1 inch = 1,333 ft.

Location: 033° 31' 01.53" N 110° 46' 15.03" W

m: NAD83

Copyright (C) 2009 MyTopo



LOCATION NOTICE OF LODE MINING CLAIM

This is a LOCATION notice of a LODE mining claim. The Locator of this claim is:

NORTHERN SPHERE

P. O. Box 1028, Claypool, Ariz. 85532

The name of the claim is: BD Extension # 49

Part of the NIVEN AND McMORRIS CLAIM GROUP, these claims are contiguous, consisting of a group.

The Date of Location is JAN 31st 2018
This claim is 1500 ft. long and 600 ft. wide. The distance from this location monument to each end of the claim is 1 ft. in a Southeasterly direction and 1499 ft. in a Northwesterly direction. The general course of this claim is N. 32° W.

This claim is marked by 6 posts 2" in diameter. From this location notice, S. 32° E. 1' to the SE end center. Then S. 58° W., 300' to corner #1, then N. 32° W., 1500' to corner #2, Then N. 58° E., 300' to the NW end center, Then N. 58° E. 300' to corner #3, Then S. 32° E., 1500' to corner #4, then S. 58° W., 300' to the point of beginning.

The location of this claim is APROXIMATELY in Section 13, Township 2 North, Range 15 East, Gila and Salt River Meridian, Gila County Arizona. Richmond Basin Mining District.

The position of this location monument is :

N. 33° 30' 31.38" Latitude, and, W 110° 46' 30.13" Longitude

And this Location is . S 18° 45' 59" W, 9359.99 ft. from the NGS survey control Monument marked RICHMOND 2004.
(RICHMOND published location = N 33° 31' 59.029", W 110° 45' 54.313")

SEE ATTACHED CLAIM GROUP MAP

Dated and posted on the ground this 31st day of Jan, 2018

By: Steve Komalat Buch-Barber

PHOENIX, ARIZONA

2018 APR 11 A 11:13

RECEIVED
BLM AZ STATE OFFICE

AHC450354

110° 47' 00.00" W

110° 46' 30.00" W

2018-001035

Page: 2 of 2

02/02/2018 10:32:52 AM Receipt #: 18-0883
 Rec Fee: \$9.00 Northern Sphere Mining Corp
 Gila County, Az, Sadie Jo Bingham, Recorder



BD EXTENSION

Wash

42-50

Mint Spring

51421

Sec 17
 Sec 13

033° 31' 30.00" N

033° 31' 00.00" N

033° 31' 00.00" N

033° 31' 00.00" N

033° 31' 00.00" N

033° 31' 00.00" N

033° 31' 00.00" N

033° 31' 30.00" N

033° 31' 00.00" N

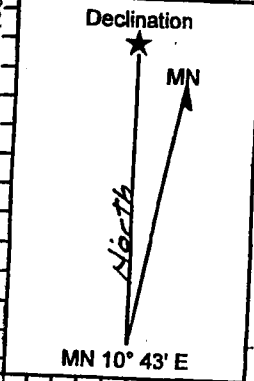
033° 31' 00.00" N

033° 31' 00.00" N

033° 31' 00.00" N

033° 31' 00.00" N

033° 31' 00.00" N



N 33° 30' 17.43"
 W 110° 46' 13.80"

Sec 13
 Sec 24

Nugget

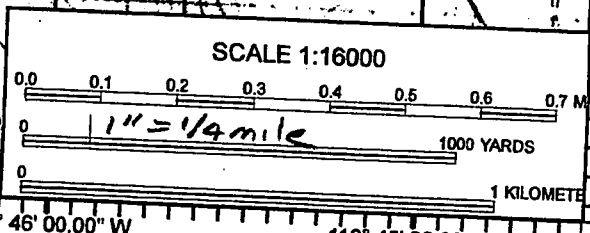
Destroyed
 Sec 15
 Sec 22

Ginn Spring

Wash

PHOENIX ARIZONA

RESERVED
 PLATE STATE OFFICE



Name: ROCKINSTRAW MT
 Date: 01/19/18
 Scale: 1 inch = 1,333 ft.

Location: 033° 31' 01.53" N 110° 46' 15.03" W

m: NAD83

Copyright (C) 2009 MyTopo



2018-001036

02/02/2018 10:32

Rec Fee: \$9.00

Gila County, Az,

Page: 1 of 2

Receipt #: 18-0883

Northern Sphere Mining Corp

Sadie Jo Bingham, Recorder



LOCATION NOTICE OF LODE MINING CLAIM

This is a LOCATION notice of a LODE mining claim. The Locator of this claim is:

NORTHERN SPHERE

P. O. Box 1028, Claypool, Ariz. 85532

The name of the claim is: BD Extension # 50

Part of the NIVEN AND McMORRIS CLAIM GROUP, these claims are contiguous, consisting of a group.

The Date of Location is

Jan 31st 2018

This claim is 1500 ft. long and 600 ft. wide. The distance from this location monument to each end of the claim is 1 ft. in a Northwesterly, direction and 1499 ft. in a Southeasterly direction. The general course of this claim is S. 32° E.

This claim is marked by 6 posts 2" in diameter. From this location notice, N. 32° W. 1' to the NW end center. Then N. 58° E., 300' to corner #1, then S. 32° E., 1500' to corner #2, Then S. 58° W., 300' to the SE end center, Then S. 58° W. 300' to corner #3, Then N. 32° W., 1500' to corner #4, then N. 58° E., 300' to the point of beginning.

The location of this claim is APPROXIMATELY in Section 13 & 24, Township 2 North, Range 15 East, Gila and Salt River Meridian, Gila County Arizona. Richmond Basin Mining District.

The position of this location monument is :

N. 33° 30' 31.38" Latitude, and, W 110° 46' 30.13" Longitude

And this Location is S 18° 45' 59" W., 9359.99 ft. from the

NGS survey control Monument marked RICHMOND 2004.

(RICHMOND published location = N 33° 31' 59.029", W 110° 45' 54.313")

SEE ATTACHED CLAIM GROUP MAP

Dated and posted on the ground this 31st day of Jan, 2018

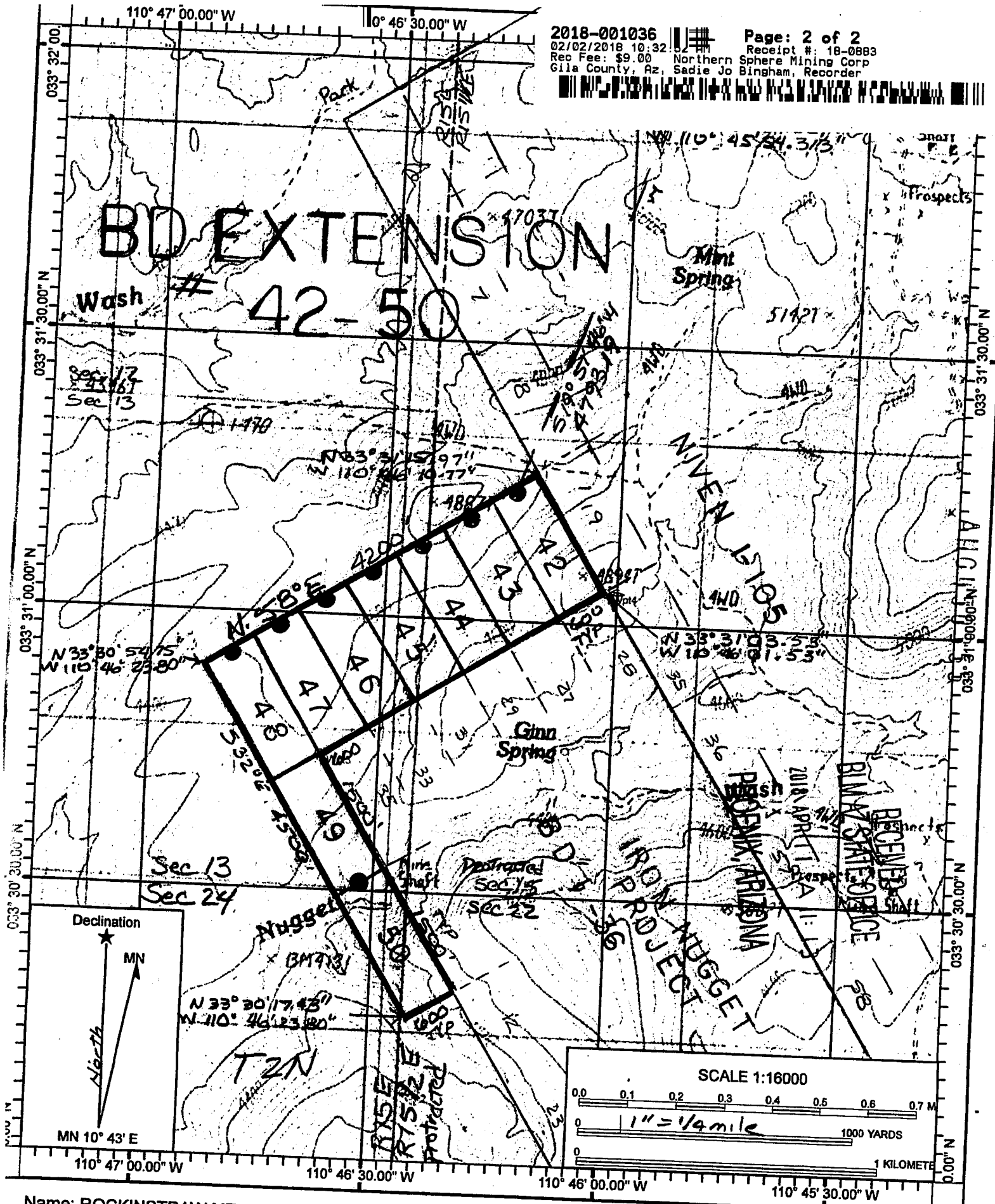
By: Steve Komula & Buck Barber

PHOENIX, ARIZONA

2018 APR 11 A 11:13

RECEIVED
BLM AZ STATE OFFICE

AHC450355



Name: ROCKINSTRAW MT
 Date: 01/19/18
 Scale: 1 inch = 1,333 ft.

Location: 033° 31' 01.53" N 110° 46' 15.03" W

RUN TIME: 10:23 AM

DEPARTMENT OF INTERIOR
BUREAU OF LAND MANAGEMENT

RUN DATE: 04/17/2018
Page 1 of 1

Input Parameters for Geographic Report with Land

System Id = CR

Admin State = AZ

Geo State =

Casetype Begins With

Case Disp Txt = AUTHORIZED, CANCELLED, EXPIRED, PENDING, REJECTED, VOID, WITHDRAWN

Mer Twp Rng =

Section =

Mtrs = 14 0020N 0150E 013, 14 0020N 0150E 024, 14 0020N 0150E 999, 14 0020N 0152E 003, 14 0020N 0152E 011, 14 0020N 0152E 013, 14 0020N 0152E 015, 14 0020N 0152E 024, 14 0020N 0152E 025, 14 0020N 0152E 999, 14 0020N 0160E 019, 14 0020N 0160E 030, 14 0020N 0160E 999

Commodity =

Commodity Txt =

Pending Org =

Pend Org Decode =

Total Rows Returned:

0

NO WARRANTY IS MADE BY BLM FOR USE OF THE DATA
FOR PURPOSES NOT INTENDED BY BLM

RUN TIME: 10:23 AM

Adm State:

**UNITED STATES DEPARTMENT OF INTERIOR
BUREAU OF LAND MANAGEMENT
GEOGRAPHIC REPORT WITH LAND
Sorted by Serial Number**

**RUN DATE: 04/17/2018
Page 1 of 1**

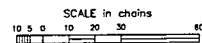
AMENDED PROTRACTION DIAGRAM OFFICIALLY FILED 11/26/2013

STATUS OF PUBLIC DOMAIN
LAND AND MINERAL TITLES[illegible]

MDS 173 N1/2
174 S1/2

All Tp included in Wd1 Tonto NF PLO 924 10/23/1953

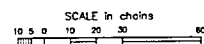
All Tp included in Determination Area PL 167 AR 017616
8/29/1957

**WARNING STATEMENT**

WARNING STATEMENT
This plot is the Bureau's Record of Title, and should be used only as a graphic display of the township survey data. Records hereon do not reflect title changes which may have been effected by lateral movements of rivers or other bodies of water. Refer to the cadastral surveys for official survey information.

CURRENT TO	NW	GSR Mer
4-19-2016	ACAD	T <u>2 N</u>
		R <u>15½ E</u>

PROTRACTION DIAGRAM NO 62 OFFICIALLY FILED 06/23/1960
AMENDED PROTRACTION DIAGRAM OFFICIALLY FILED 11/26/2013

STATUS OF PUBLIC DOMAIN
LAND AND MINERAL TITLES

WARNING STATEMENT
This plot is the Bureau's Record of Title, and should be used only as a graphic display of the township survey data. Records herein do not reflect title changes which may have been effected by lateral movements of rivers or other bodies of water. Refer to the cadastral surveys for official survey information.

[illegible]

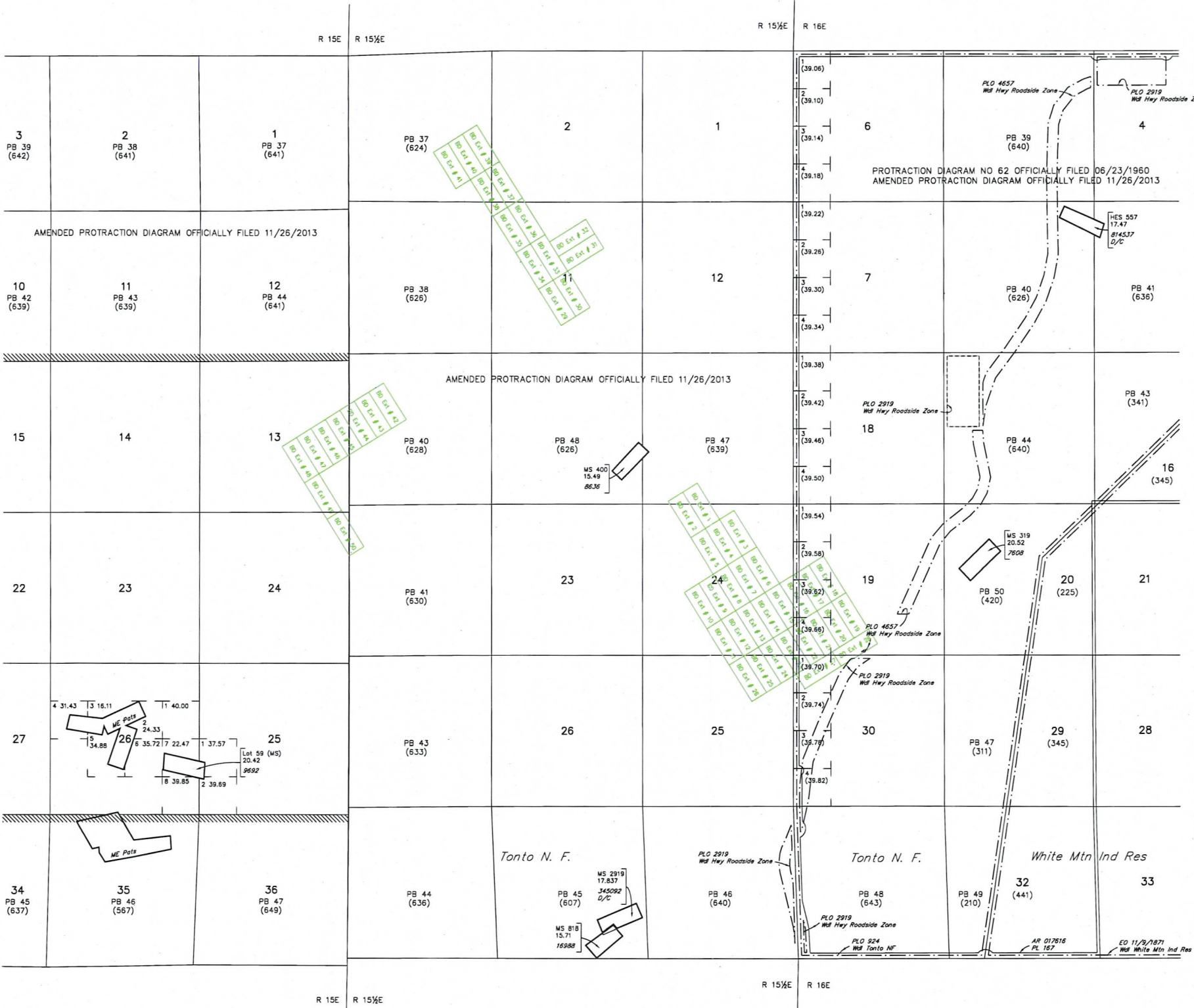
FOR ORDERS AFFECTING DISPOSAL OR USE OF
UNIDENTIFIED LANDS WITHDRAWN FOR CLASSIFICATION,
MINERALS, WATER AND/OR OTHER PUBLIC PURPOSES,
REFER TO INDEX OF MISCELLANEOUS DOCUMENTS.

MDS 177 SW

CURRENT TO	NW	GSR Mer
1-16-2014	ACAD	T <u>2 N</u>
		R <u>16 E</u>

GILA COUNTY
SAFFORD FIELD OFFICE

TOWNSHIP 2 NORTH RANGE 15, 15 1/2, and 16 EAST OF THE GILA AND SALT RIVER MERIDIAN, ARIZONA
AMC 450306 – 450355 Mineral claims BD Extension #1 thru #50



Remarks column from T 2 N, R 15 E

MDS 165 SE

All Tp included in Wd Tonto NF PLO 924 10/23/1953

All Tp included in Determination Area PL 167 AR 023734 12/31/1959

A 22660 R/W Construction Roads and Trails

Sec 27: S1/2SW1/4SW1/4

Sec 32: S1/2NE1/4SW1/4

Sec 33: SE1/4NE1/4, S1/2SW1/4NE1/4, SE1/4SE1/4NW1/4, N1/2NE1/4SW1/4, NE1/4NW1/4SW1/4, S1/2NW1/4SW1/4

Sec 34: NW1/4NW1/4, N1/2SW1/4NW1/4

CURRENT TO	LT	GSR Mer
3-13-2017	ACAD	T 2 N R 15 E

Remarks column from T 2 N, R 15 1/2 E

MDS 173 N1/2

174 S1/2

All Tp included in Wd Tonto NF PLO 924 10/23/1953

All Tp included in Determination Area PL 167 AR 017616 8/29/1957

CURRENT TO	NW	GSR Mer
4-23-2019	ACAD	T 2 N R 15 1/2 E

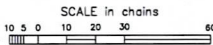
Remarks column from T 2 N, R 16 E

MDS 177 SW

CURRENT TO	NW	GSR Mer
4-23-2019	ACAD	T 2 N R 16 E

WARNING STATEMENT

This plot is the Bureau's Record of Title, and should be used only as a graphic display of the township survey data. Recordation does not reflect title changes which may have been affected by lateral movements of rivers or other bodies of water. Refer to the cadastral surveys for official survey information.





SADIE JO BINGHAM

Gila County Recorder
1400 E. Ash St.
Globe, Arizona 85501

NEOPOST FIRST-CLASS MAIL

03/01/2018
US POSTAGE \$002.68⁰



ZIP 85501
041M11287618

first class

NORTHERN SPHERE MINING CORP
PO BOX 1028
CLAYPOOL, AZ 85532

Re: 2018-000987

RECEIVED
BLM AZ STATE OFFICE
2018 APR 11 A 11:00
PHOENIX, ARIZONA



1014-1036



NEOPOST
FIRST CLASS MAIL
03/01/2018
US POSTAGE \$002.89
ZIP 85501
041M11297618

NORTHERN SPHERE MINING CORP
PO BOX 1028
CLAYPOOL, AZ 85532

Re: 2018-000987

RECEIVED
BLM AZ STATE OFFICE
2018 APR 11 A 11:00
PHOENIX, ARIZONA

987-1013